



City of Tulsa

SPECIAL EVENT PERMIT APPLICATION

Summary of Event

Name of Event: Ride to Remember Black Wall StreetDate(s) of Event: Saturday, May 31, 2025Location Address: Start: 700 N Greenwood Ave
End: 700 N Greenwood AveCouncil District(s): 1Event Description: Cycling Event Grand Fonda. Start Line 700 N Greenwood Ave. Finish Line and Venue in OSU-Tulsa Parking Lot A.Event Category: Athletic/RecreationEvent Includes: Amplified Sound, Tent/Canopy, Generator/Electricity, Private Park, Public Right of Way, Food Sales, Merchandise Sales, Private Property, Street Closure, Police Escort and Traffic ControlAnticipated Attendance: Total: 500Per Day: 500Anticipated Participants: Total: 500Per Day: 500Number of Events for Monthly Event: No

Host Organization, Applicant and Professional Event Organizer Information

Host Organization: Phat Tire Bike ShopWebsite: <https://www.phattirebikeshop.com/>Chief Officer of Host Organization: Osborne CelestainEmail and Phone: ocelestain@gmail.com 918-694-0424Applicant Name: Osborne CelestainEmail and Phone: ocelestain@gmail.com 918-694-0424

Professional Event Organizer:

Email and Phone:

On-site Contact: Wayne FrostMobile: 405-503-8597Billing Contact: The Community Light Foundation Phone:Billing Address: 12324 E 86 N 461
owasso, OK 74055

Event Timeline and Lane/Street Closure Information

Event Setup: Date: 05/31/2025 Time: 05:00
Street Closure for Event Setup: Date: 05/31/2025 Time: 05:00
Street(s) to be Closed for Event Setup: Greenwood Ave between John Hope Franklin Blvd (Intersection) and Independence PI (OSU-Tulsa Parking Lot A North Entrance)

Event Start: Date: 05/31/2025 Time: 07:00
Street Closure for Event Start: Date: 05/31/2025 Time: 07:00
Street(s) to be Closed for Event Start: See Police Escort Map
Run, Walk, Parade Start Time: 07:00
Daily Event Hours: 07:00 to 15:00

Event End: Date: 05/31/2025 Time: 07:00
Street Reopens after Event End: Date: 05/31/2025 Time: 08:00

Event Teardown: Date: 05/31/2025 Time: 16:00
Street Reopens after Event Teardown: Date: 05/31/2025 Time: 08:00

Secondary Permits Required

Beer Sales, Alcohol Sales: Not Applicable
Number of Food Vendors: 6
Number of Food Trucks: 4
Food Cooked on-site: No Fuel(s) to be used:
Number of Item Vendors: 2 Number of Service Vendors: 4
Number & Sizes of Tents: 6 - 10X10 and 2 - 10X20 Provider and Phone: Vendor owned
Number of Inflatables: No 0 Provider and Phone: NA
Number of Amusement Rides: No 0 Provider and Phone: NA
Use of fireworks, rockets, lasers, or other pyrotechnics: No
Provider and Phone: N/A

Security, Medical, Traffic Control, Crowd Management and Parking Plans

Security and/or Police: Yes Contact, Email and Phone: TPD Special Events Unit (918) 586-6054

Medical and/or First Aid Services: No Contact, Email and Phone: N/A

Traffic Control Barricade Company: No Contact, Email and Phone: N/A

Equipment Setup: Date: Time: Equipment Pickup: Date: Time:

Crowd Management Fencing Company: No Contact, Email and Phone: N/A

Equipment Setup: Date: Time: Equipment Pickup: Date: Time:

Parking Type: ADA parking available, Paved Lot

Transportation Service: No service

Transportation Service: Contact, Email and Phone: N/A

Sponsor and Other Event Information

Event Sponsor(s): The Community Light Foundation

Park: No Name of Park and Location: N/A

Drone: No

Portable Toilets: Yes Provider and Phone: At Your Service (918) 272-0568

Total Number of Portable Toilets: 2 Number of ADA Accessible Portable Toilets: 1

Equipment Setup: Date: 05/30/2025 Time: 4 pm

Equipment Pickup: Date: 06/02/2025 Time: 10 am

Other Event Information: See Attachments. Start Line 700 N Greenwood Ave. Finish Line and Venue in OSU-Tulsa Parking Lot A.

Entertainment and Related Activities

Number of Stages: 0

Number of Performers/Bands: 0

Performer/Band name and music type: N/A

Sound Amplification: Yes

Start Time: 6 am

Finish Time: 3 pm

Please describe the sound equipment that will be used for your event:

PA System

Sound checks conducted prior to the event: No

Start Time: N/A

Finish Time: N/A

Hot air balloons, fire lanterns or similar devices used at event: No Describe:

N/A

Use of any signs, banners, decorations, or special lighting used at event: Yes Describe:

Overhead Trestle

Mitigation of Impact

Please describe your plan for cleanup and removal of recyclable goods, waste and garbage during and after your event: the crew will remove all trash

Number of Trash Receptacles: 3

Number of Dumpsters: 0

Number of Recycling Containers: 0

Cleanup Service: No Provider and Phone: N/A

Presented Event Concept to:

Schools

If not presented, please explain:

This is a business area and the businesses are close during this event.

Affidavit of Applicant

I certify that the information contained in this Application is true and correct to the best of my knowledge and belief. That I have read, understand, and agree to abide by the rules and regulations governing this Event. I agree to comply with all requirements of the City, County and State, and any other regulatory entity related to this Event. I agree to pay and be financially responsible for any costs and fees that may be incurred by the City of Tulsa due to the Event. I further agree to indemnify and hold harmless the City of Tulsa, and all City of Tulsa officers, employees, agents, representatives, from any claims (including cost of defending such claims) or damages that may arise from activities related to the Event. I understand that a Permit does not excuse my failure to comply with orders of law enforcement personnel, firefighters, City Event personnel, or emergency workers, and does not provide immunity from civil claims of third parties that are based upon injuries sustained at, or in conjunction with this Event.

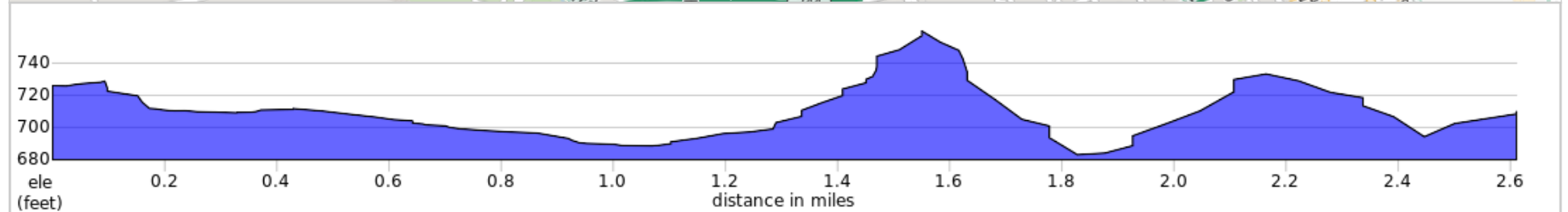
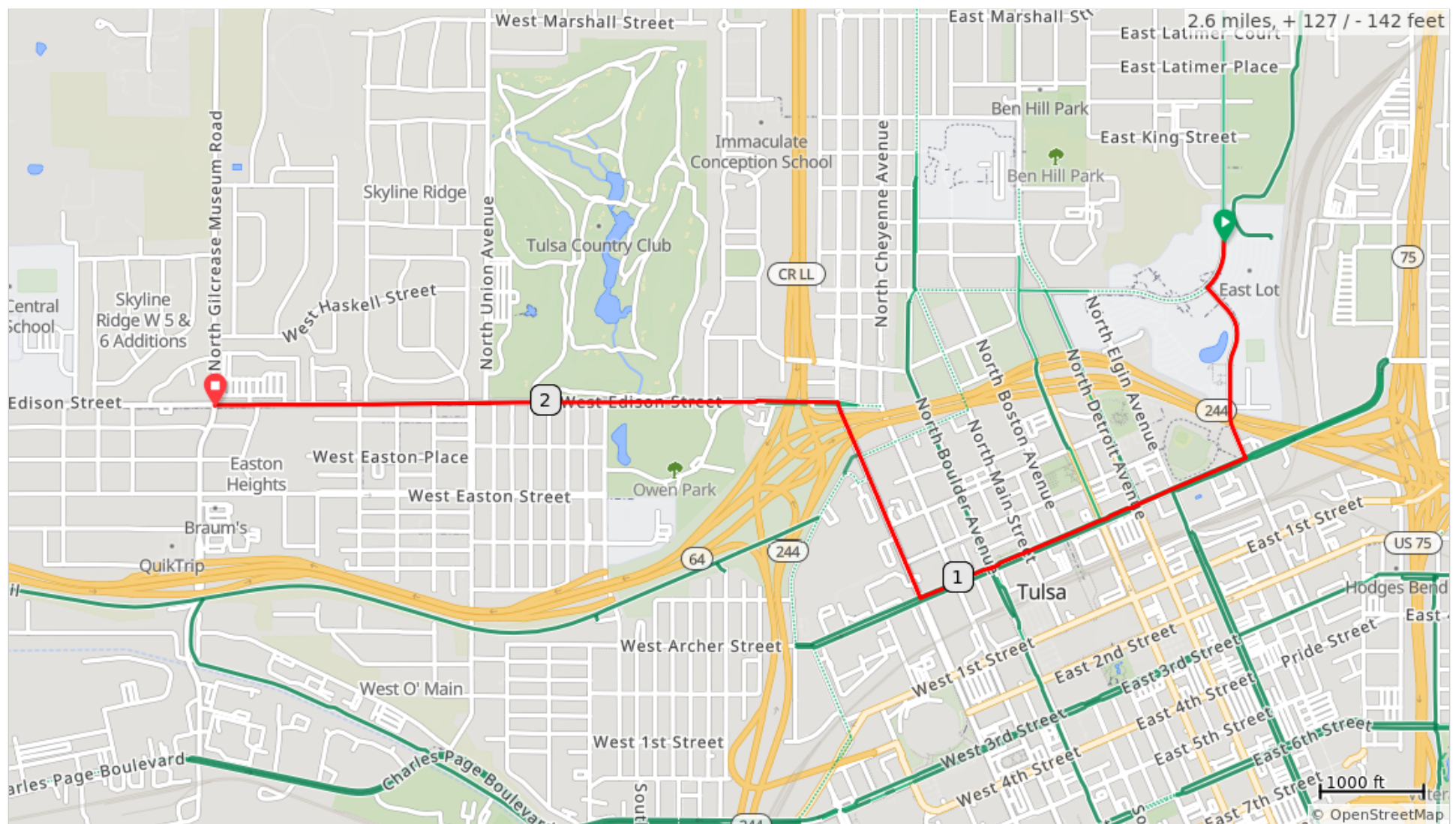
Initials: On File

For City of Tulsa Special Events Committee Use Only

Date received: 02/11/2025 Date routed: 04/15/2025 Date for review: 04/30/2025
Special Events Committee Recommendation: Meeting Review Yes ☒ No ☐ 04/16/2025
Date routed to Mayor: 04/21/2025 Mayor's Recommendation: Yes ☐ No ☐ _____
Date routed to Council: 04/21/2025 City Council Approval: Yes ☐ No ☐ _____
Date Permit Issued: _____ Comments: SEC meeting 04/16/2025. Mayor agenda
04/23/2025. City Council agenda 04/30/2025. Google link 02/17/2025. Using TPD not barricades
for staging area 03/03/2025. Route Google link 04/16/2025.

Police Lead out R2R

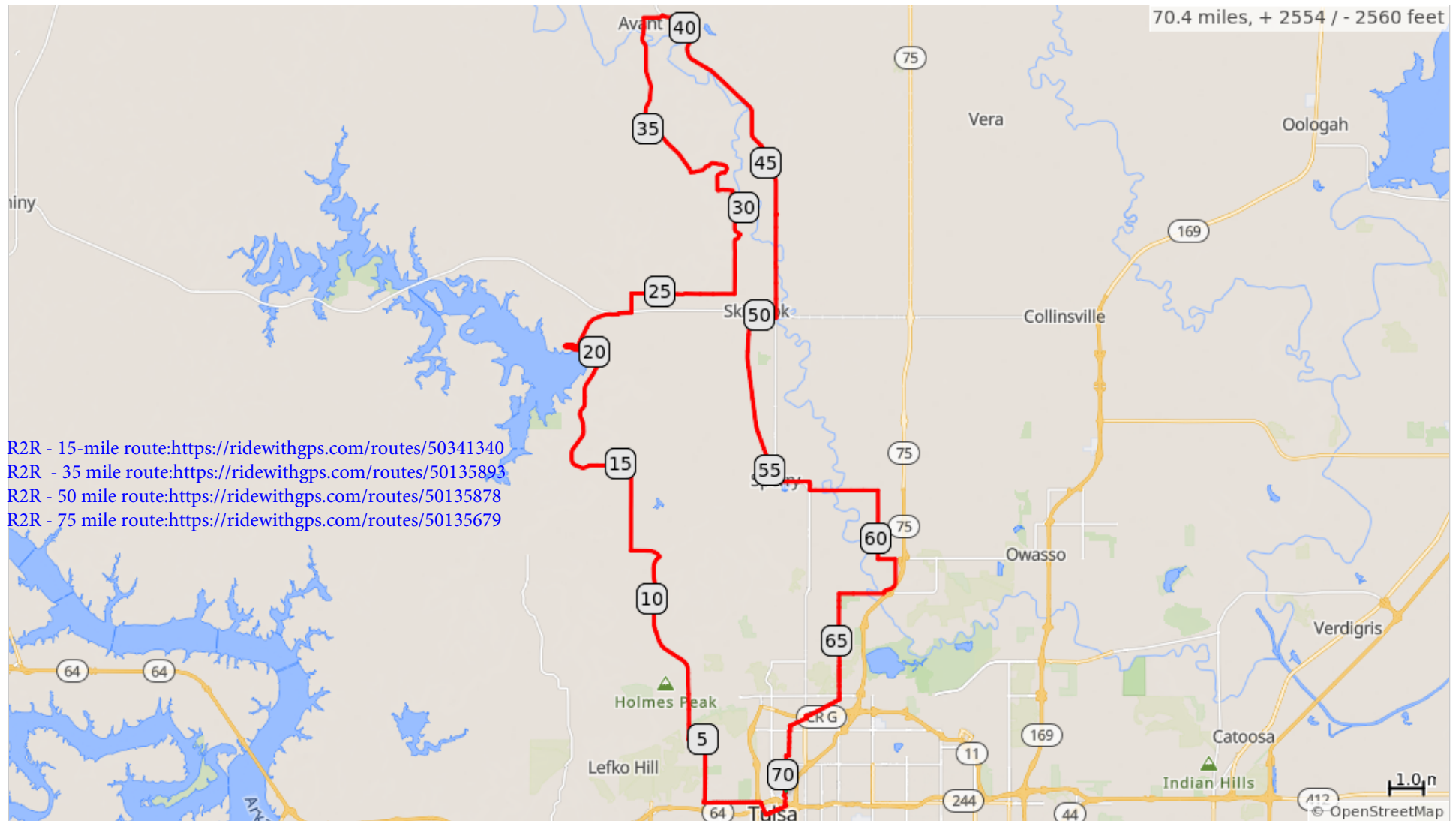
Escort Route Map



R2R 75-mile Route 2024-mohawk



70.4 miles, + 2554 / - 2560 feet



R2R - 15-mile route:<https://ridewithgps.com/routes/50341340>
R2R - 35 mile route:<https://ridewithgps.com/routes/50135893>
R2R - 50 mile route:<https://ridewithgps.com/routes/50135878>
R2R - 75 mile route:<https://ridewithgps.com/routes/50135679>

