

**NOTICE AND AGENDA**  
**TULSA CITY COUNCIL - SPECIAL MEETING**  
**9:30 AM, Thursday, April 26, 2012**  
**Blue Dome District - 328 E. 1st St., Tulsa, OK**

01. Tour of District Four to highlight and discuss issues, needs, and assets of District Four with specific times and places according to attached schedule. (Discussion of items and City business will only take place and locations identified on attached schedule and not during transit.) 12-292-1

FILED  
CITY OF TULSA  
STATE OF OKLAHOMA  
2012 APR 23 P 1:12  
MICHAEL P. KIER  
CITY CLERK

**District 4 Tour**  
Thursday, April 26, 2012

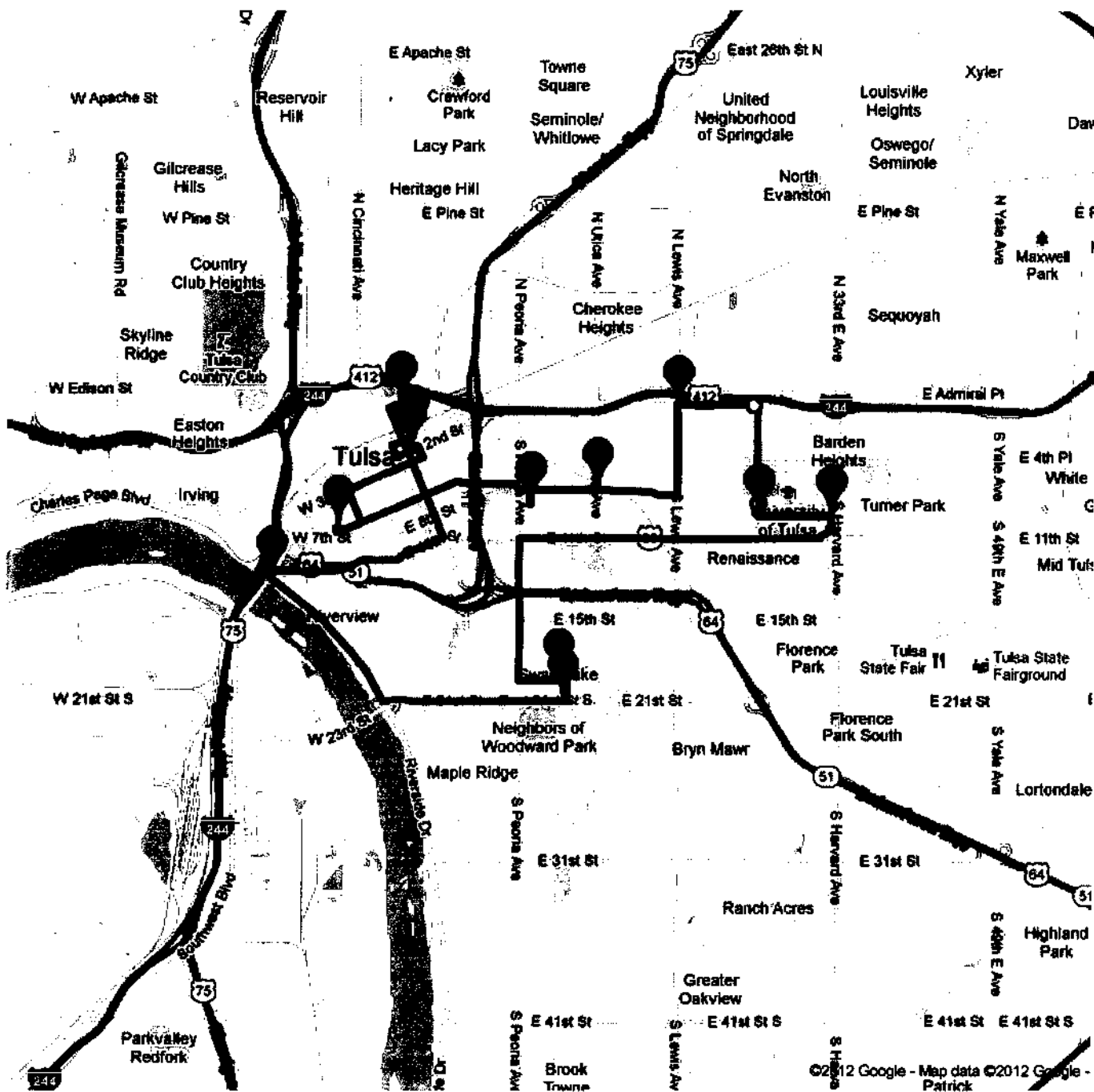
1. **9:30am** Meet at 328 E. 1<sup>st</sup> Street for Blue Dome District walking tour with Michael Sager
2. **10:00am** End Blue Dome District Tour at 309 E 2<sup>nd</sup> Street and board bus
3. **10:10am** Arrive at 200 Civic Center for Aloft Hotel tour
4. **10:40-11:30am** Bus tour
  - a. Central Park
  - b. Pearl District
  - c. Kendall Whittier Main Street
  - d. GKFF Project
  - e. University of Tulsa
  - f. Utica Corridor Small Area Plan – Swan Lake & Yorktown
  - g. Woodward Park
  - h. River
  - i. Downtown
5. **11:30am** Arrive at ONEOK Field (201 N Elgin Avenue) for lunch from Fat Guy's Burgers




### Directions to Oneok Field



201 North Elgin Avenue, Tulsa, OK 74120

13.5 mi – about 46 mins








©2012 Google - Map data ©2012 Google - Patrick

 328 E 1st St, Tulsa, OK 74103

- 1. Head **southwest** on **E 1st St** toward **S Detroit Ave** go 0.1 mi  
total 0.1 mi
-  2. Turn left at the 2nd cross street onto **S Cincinnati Ave** go 394 ft  
total 0.2 mi
-  3. Take the 1st left onto **E 2nd St**  
Destination will be on the left  
About 1 min go 456 ft  
total 0.3 mi




**Total: 0.3 mi – about 2 mins**  
total 0.0 mi

 **Yokozuna**  
309 East 2nd Street, Tulsa, OK 74120 - (918) 508-7676

- 4. Head **northeast** on **E 2nd St** toward **S Elgin Ave** go 328 ft  
total 328 ft
-  5. Take the 1st right onto **S Elgin Ave** go 374 ft  
total 0.1 mi
-  6. Take the 1st right onto **E 3rd St**  
About 3 mins go 0.5 mi  
total 0.6 mi
-  7. Turn left onto **South Denver Ave W**  
About 1 min go 0.2 mi  
total 0.9 mi
-  8. Turn right onto **W 6th St** go 0.2 mi  
total 1.0 mi
-  9. Take the 1st right onto **Civic Center**  
Destination will be on the left go 180 ft  
total 1.0 mi

**Total: 1.0 mi – about 5 mins**  
total 0.0 mi

 200 Civic Center, Tulsa, OK 74103

- 10. Head **south** on **Civic Center** toward **W 6th St** go 180 ft  
total 180 ft
-  11. Turn left onto **W 6th St**  
About 2 mins go 0.4 mi  
total 0.4 mi
- 12. Continue onto **East 6th St S**  
About 4 mins go 0.8 mi  
total 1.2 mi
-  13. Turn left to stay on **East 6th St S** go 318 ft  
total 1.3 mi
-  14. Take the 1st right onto **S Quaker Ave** go 443 ft  
total 1.4 mi

**Total: 1.4 mi – about 7 mins**  
total 0.0 mi


 Central Park, Tulsa, OK

- 15. Head **north** on **S Quaker Ave** toward **East 6th St S** go 443 ft  
total 443 ft
-  16. Take the 1st right onto **East 6th St S**  
Destination will be on the right  
About 2 mins go 0.4 mi  
total 0.5 mi

**Total: 0.5 mi – about 3 mins**  
total 0.0 mi

 600 S Utica Ave, Tulsa, OK 74120

17. Head east on **East 6th St S** toward **S Wheeling Ave** go 0.5 mi  
About 2 mins total 0.5 mi

 18. Turn left onto **S Lewis Ave** go 0.5 mi  
Destination will be on the left total 1.0 mi  
About 2 mins

Total: **1.0 mi** – about **4 mins**  
total 0.0 mi

 **Circle Cinema**  
10 South Lewis Avenue, Tulsa, OK 74104 - (918) 585-3504

19. Head north on **S Lewis Ave** toward **E Admiral Blvd** go 112 ft  
total 112 ft

 20. Take the 1st right onto **E Admiral Blvd** go 0.5 mi  
About 1 min total 0.5 mi

 21. Turn right at the 1st cross street onto **S Delaware Ave** go 0.7 mi  
About 3 mins total 1.2 mi

Total: **1.2 mi** – about **4 mins**  
total 0.0 mi


 **S Delaware Ave**

22. Head south on **S Delaware Ave** toward **E 8th St** go 23 ft  
total 23 ft

 23. Take the 1st left onto **E 8th St** go 0.5 mi  
About 2 mins total 0.5 mi

 24. Turn right go 52 ft  
total 0.5 mi

Total: **0.5 mi** – about **2 mins**  
total 0.0 mi

 **Reynolds Center Lot**  
Tulsa, OK - (918) 631-5222


25. Head south toward **E 11th St** go 0.2 mi  
total 0.2 mi

 26. Turn right onto **E 11th St** go 1.9 mi  
About 3 mins total 2.0 mi

 27. Turn left onto **S Peoria Ave** go 0.9 mi  
About 3 mins total 2.9 mi


 28. Turn left onto **E 19th St** go 0.2 mi  
About 1 min total 3.1 mi

Total: **3.1 mi** – about **7 mins**  
total 0.0 mi

 **Swan Lake, Tulsa, OK**

29. Head east on **E 19th St** toward **S St Louis Ave** go 279 ft  
total 279 ft

 30. Take the 1st right onto **S St Louis Ave** go 0.1 mi  
total 0.2 mi

 31. Take the 2nd right onto **E 21st St** go 161 ft  
Destination will be on the right total 0.2 mi

Total: **0.2 mi** – about **1 min**  
total 0.0 mi

 **Inn at Woodward Park**  
1521 E 21st Street, Tulsa, OK 74114 - (888) 712-9770


32. Head west on **E 21st St** toward **S Rockford Ave** go 1.0 mi  
About 3 mins total 1.0 mi

-  33. Slight right onto **W 21st St** go 430 ft  
total 1.1 mi
-  34. Turn right onto **Riverside Dr** go 1.0 mi  
total 2.1 mi  
About 2 mins

**Total: 2.1 mi – about 5 mins**

 Southwest Blvd & Riverside Dr, Tulsa, OK total 0.0 mi

- 35. Head **northeast** on **Southwest Blvd** toward **W 12th St** go 348 ft  
total 348 ft

-  36. Take the 1st right onto **W 12th St** go 0.5 mi  
total 0.6 mi  
About 1 min

- 37. Continue onto **W 11th St** go 0.3 mi  
total 0.9 mi

- 38. Continue onto **W 10th St** go 0.3 mi  
total 1.1 mi

-  39. Turn left onto **S Detroit Ave** go 0.9 mi  
total 2.0 mi  
About 4 mins

-  40. Turn right onto **E Brady St** go 384 ft  
total 2.1 mi

**Total: 2.1 mi – about 6 mins**

 **Oneok Field**  
201 North Elgin Avenue, Tulsa, OK 74120

These directions are for planning purposes only. You may find that construction projects, traffic, weather, or other events may cause conditions to differ from the map results, and you should plan your route accordingly. You must obey all signs or notices regarding your route.

Map data ©2012 Google

[Directions weren't right? Please find your route on maps.google.com and click "Report a problem" at the bottom left.](#)