

**NOTICE AND AGENDA**

**TULSA CITY COUNCIL - SPECIAL MEETING**

**9:00 AM, Thursday, March 29, 2012**

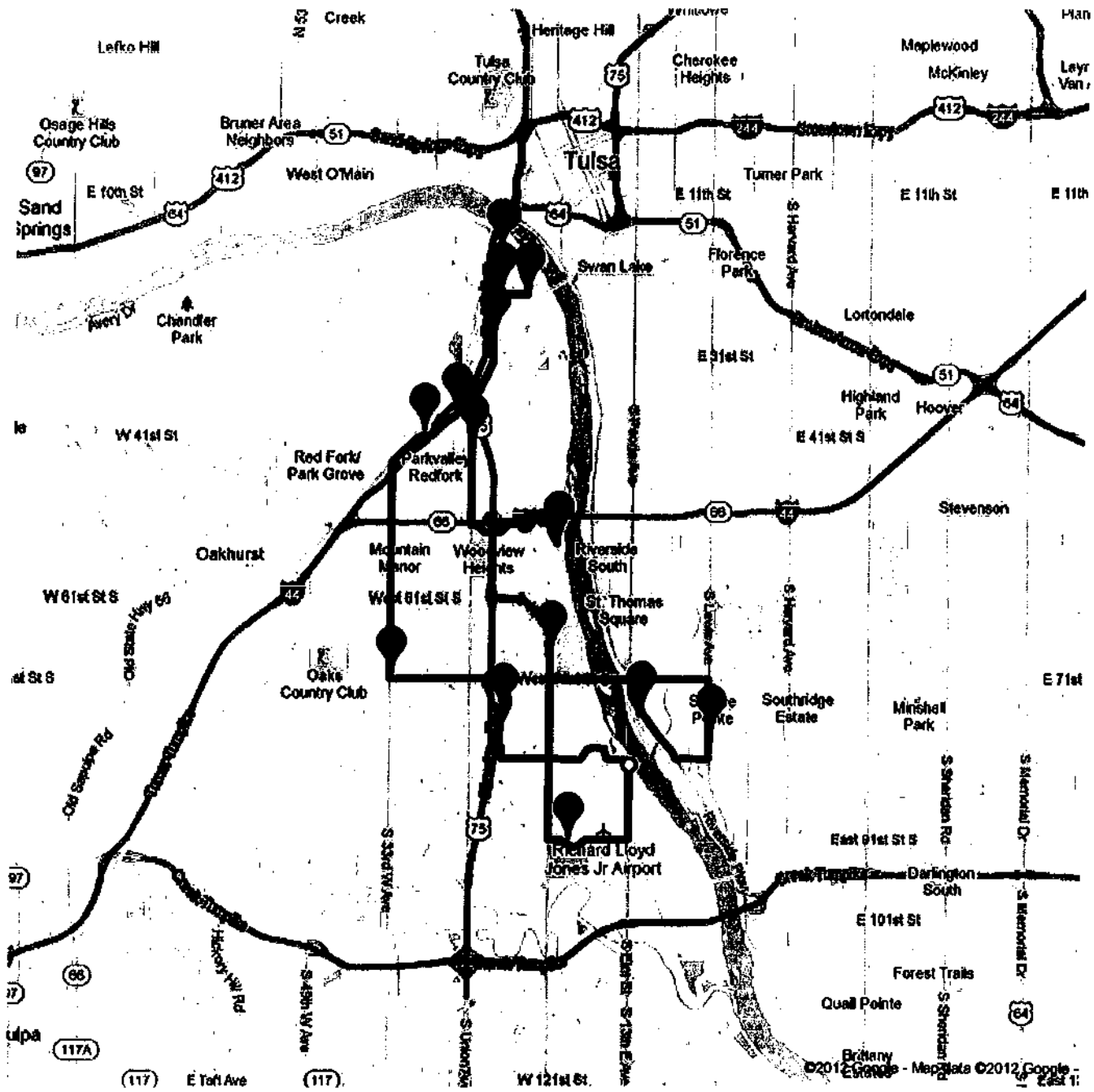
**Oklahoma State University - Center for Health Sciences - 1111 W. 17th St., Tulsa, OK 74107**

01. Tour of District 2 to highlight and discuss the issues, needs, and assets of District 2 with specific times and places according to the attached schedule. (Discussion of items and City business will only take place at the locations identified on the attached schedule and not during transit.) 12-86-4

FILED  
CITY OF TULSA  
STATE OF OKLAHOMA  
MAY 21 PM 1:45  
CITY CLERK

1. 9:00- 9:20 OSU HSC - 1111 West 17th Street, Tulsa, OK 74107
2. Drive by 23rd and Jackson - Engineering, Streets and Water Departments
3. Drive by Eugene Field Elementary
4. Drive by Goodwill Industries
5. Drive by Reed Park
6. 9:35- 9:45 Southside Wastewater Treatment Plant 5300 S Elwood Ave. Tulsa
7. 9:55- 10:05 Turkey Mountain Parking Area – 6800 S. Elwood Ave. Tulsa
8. 10:15-10:30 ORU – 7777 S. Lewis Ave. Tulsa
9. Drive by Helmerich Park
10. 10:45-10:55 RL Jones Riverside Airport Observation Point – 300 W. 91<sup>st</sup> Street Tulsa
11. Drive through Tulsa Hills Shopping Center
12. Drive by Page Belcher Golf Course
13. 11:20 – 12:20 Ollie’s Station Restaurant – 4070 Southwest Boulevard Tulsa
14. Drive by The Route 66 Village
15. Return to OSU HSC – 1111 West 17<sup>th</sup> Street, Tulsa, OK 74107

**Directions to 1111 W 17th St, Tulsa, OK 74107**  
30.2 mi – about 1 hour 12 mins





1111 W 17th St, Tulsa, OK 74107

1. Head east on W 17th St toward S Olympia Ave  
go 0.1 mi  
total 0.1 mi
2. Continue onto S Jackson Ave  
About 2 mins  
go 0.6 mi  
total 0.7 mi

Total: 0.7 mi – about 2 mins

total 0.0 mi



W 23rd St & S Jackson Ave, Tulsa, OK 74107

3. Head west on W 23rd St toward E 13th St/S Maybelle Ave  
go 0.3 mi  
total 0.3 mi

Total: 0.3 mi

total 0.0 mi



W 23rd St

4. Head west on W 23rd St toward S Phoenix Ave  
go 361 ft  
total 361 ft



5. Take the 1st left onto Southwest Blvd  
Destination will be on the right  
About 1 min  
go 0.5 mi  
total 0.6 mi

Total: 0.6 mi – about 1 min

total 0.0 mi



2800 Southwest Blvd, Tulsa, OK 74107

6. Head south on Southwest Blvd toward W 31st St  
About 1 min  
go 0.9 mi  
total 0.9 mi



7. Take the 2nd left onto S Union Pl  
About 1 min  
go 0.6 mi  
total 1.5 mi

Total: 1.5 mi – about 3 mins

total 0.0 mi



S 17th W Ave/S Union Pl

8. Head south on S 17th W Ave/S Union Pl toward W 42nd St  
About 2 mins  
go 1.0 mi  
total 1.0 mi



9. Turn left onto W Skelly Dr  
About 3 mins  
go 1.1 mi  
total 2.1 mi



10. Turn right onto S Elwood Ave  
Destination will be on the right  
About 1 min  
go 0.3 mi  
total 2.4 mi

Total: 2.4 mi – about 6 mins

total 0.0 mi



5300 S Elwood Ave, Tulsa, OK 74107

11. Head northwest on S Elwood Ave toward River Parks West Trail  
go 0.3 mi  
total 0.3 mi






12. Turn right onto I- 44 Access Rd/W Skelly Dr  
Continue to follow I- 44 Access Rd  
go 0.1 mi  
total 0.4 mi

13. Continue onto W 51st St S  
About 1 min  
go 0.5 mi  
total 0.9 mi



14. Turn left toward I- 44 Access Rd  
go 174 ft  
total 0.9 mi

- 15. Continue straight onto **I-44 Access Rd**  
About 1 min go 0.4 mi  
total 1.3 mi
-  16. Merge onto **US-75 S** via the ramp to Okmulgee  
About 1 min go 0.9 mi  
total 2.2 mi
-  17. Take the **61st St S** exit go 0.2 mi  
total 2.5 mi
-  18. Turn left onto **West 61st St S**  
About 2 mins go 0.4 mi  
total 2.9 mi
- 19. Continue onto **S 4th W Ave/S Elwood Ave**  
Destination will be on the right  
About 1 min go 0.8 mi  
total 3.7 mi





**Total: 3.7 mi – about 9 mins**  
total 0.0 mi

 **6800 S Elwood Ave, Tulsa, OK 74132**

- 20. Head south on **S 4th W Ave/S Elwood Ave** toward **West 71st St S** go 0.3 mi  
total 0.3 mi
-  21. Turn left onto **West 71st St S**  
About 2 mins go 0.9 mi  
total 1.2 mi
- 22. Continue onto **E 71st St S**  
About 2 mins go 1.1 mi  
total 2.3 mi
-  23. Turn right onto **S Lewis Ave**  
About 2 mins go 0.8 mi  
total 3.1 mi
-  24. Make a U-turn  
Destination will be on the right  
About 1 min go 338 ft  
total 3.2 mi

**Total: 3.2 mi – about 8 mins**  
total 0.0 mi





 **7777 S Lewis Ave, Tulsa, OK 74136**

- 25. Head north on **S Lewis Ave** go 0.1 mi  
total 0.1 mi
-  26. Make a U-turn  
About 1 min go 0.4 mi  
total 0.5 mi
-  27. Turn right onto **E 81st St**  
About 1 min go 0.4 mi  
total 0.9 mi
-  28. Take the 2nd right onto **Riverside Pkwy**  
About 1 min go 0.8 mi  
total 1.7 mi
-  29. Turn left  
Destination will be on the right go 262 ft  
total 1.7 mi

**Total: 1.7 mi – about 5 mins**  
total 0.0 mi






 **Helmerich Park**  
Tulsa, Oklahoma

- 30. Head north toward **Riverside Pkwy** go 262 ft  
total 262 ft
-  31. Take the 1st left onto **Riverside Pkwy**  
About 1 min go 0.4 mi  
total 0.5 mi
-  32. Turn left onto **West 71st St S**  
About 2 mins go 1.0 mi  
total 1.5 mi

-  33. Turn left onto **S Elwood Ave**  
About 2 mins go 1.0 mi  
total 2.5 mi
-  34. Take the 1st left onto **E 81st St S**  
About 3 mins go 1.1 mi  
total 3.6 mi
-  35. **E 81st St S** turns slightly right and becomes **S 13th E Ave/N Elm St/S Peoria Ave W**  
Continue to follow **S Peoria Ave W**  
About 3 mins go 1.0 mi  
total 4.6 mi
-  36. Turn right onto **E 91st St S/W K P/Riverside Airport**  
About 2 mins go 0.8 mi  
total 5.4 mi

Total: 5.4 mi – about 14 mins

 **E 91st St/W K P/Riverside Airport** total 0.0 mi


- 37. Head northwest on **W 91st St S/W K P/Riverside Airport** toward **S Elwood Ave** go 0.2 mi  
total 0.2 mi
-  38. Take the 1st right onto **S Elwood Ave**  
About 2 mins go 1.0 mi  
total 1.2 mi
-  39. Take the 2nd left onto **W 81st St**  
About 2 mins go 0.6 mi  
total 1.8 mi
-  40. Turn right onto **S Olympia Ave**  
About 2 mins go 0.7 mi  
total 2.5 mi
-  41. Make a U-turn go 466 ft  
total 2.6 mi
-  42. Slight right to stay on **S Olympia Ave**  
Destination will be on the right go 446 ft  
total 2.7 mi

Total: 2.7 mi – about 7 mins

 **7600 S Olympia Ave, Tulsa, OK 74132** total 0.0 mi

- 43. Head southwest on **S Olympia Ave** go 184 ft  
total 184 ft
-  44. Make a U-turn  
About 2 mins go 0.5 mi  
total 0.6 mi
-  45. Turn left onto **West 71st St S**  
About 4 mins go 1.4 mi  
total 2.0 mi

Total: 2.0 mi – about 6 mins

 **S 33rd W Ave & West 71st St S, Tulsa, OK 74132** total 0.0 mi

- 46. Head north on **S 33rd Ave W/Page Belcher Golf Course**  
Continue to follow **S 33rd Ave W**  
About 7 mins go 2.7 mi  
total 2.7 mi
-  47. Slight right onto **Southwest Blvd**  
Destination will be on the left  
About 1 min go 0.5 mi  
total 3.2 mi

Total: 3.2 mi – about 8 mins

 **4070 Southwest Blvd, Tulsa, OK 74107** total 0.0 mi

48. Head east on Southwest Blvd toward W 40th P/S Patton Ave  
Destination will be on the left  
About 1 min

go 0.5 mi  
total 0.5 mi

Total: 0.5 mi – about 48 secs

total 0.0 mi



3766 Southwest Blvd, Tulsa, OK 74107

49. Head northeast on Southwest Blvd toward S Xenophon Ave  
About 4 mins

go 2.2 mi  
total 2.2 mi



50. Turn right onto W 17th St  
Destination will be on the left

go 351 ft  
total 2.3 mi

Total: 2.3 mi – about 4 mins



1111 W 17th St, Tulsa, OK 74107

These directions are for planning purposes only. You may find that construction projects, traffic, weather, or other events may cause conditions to differ from the map results, and you should plan your route accordingly. You must obey all signs or notices regarding your route.

Map data ©2012 Google

Directions weren't right? Please find your route on [maps.google.com](http://maps.google.com) and click "Report a problem" at the bottom left.