

GO Bonds Outstanding as of 06/30/2019				
		Original	Principal	Maturity
Bonds		Amount	Outstanding	Year
			June 30, 2019	
General Obligation Bonds	Sewer %			
Series 2009B (100% gov't activites)	0.00000%	70,000,000	7,600,000	2019
Series 2009B Refunding (30.5625% Sewer & 69.4375% gov't activites)	30.56250%	20,745,000	3,545,000	2021
Series 2010 (100% gov't activites)	0.00000%	70,000,000	15,400,000	2020
Series 2011A Refunding (100% gov't activites)	0.00000%	21,105,000	5,100,000	2022
Series 2013A Refunding (26.438% Sewer & 73.562 Govt act)	26.43800%	32,280,000	14,495,000	2025
Series 2013 (100% Gov't)	0.00000%	45,000,000	20,000,000	2023
Series 2014 (100% Gov't)	0.00000%	50,000,000	39,450,000	2034
Series 2014A Refunding (2.6354839% Sewer & 97.364511% Gov't activites)	2.63548%	16,305,000	9,715,000	2025
Series 2015A Refunding (9.2949512% Sewer & 90.7050488% govt activites)	9.29495%	45,420,000	28,600,000	2027
Series 2015 (100% Gov't activites)	0.00000%	70,000,000	61,215,000	2040
Series 2016 (100% Gov't activites)	0.00000%	57,000,000	51,000,000	2036
Series 2017 (100% Gov't activites)	0.00000%	78,000,000	73,895,000	2037
Series 2017A (6.46042470% Sewer & 93.5395753% gov't activites)	6.46042%	33,355,000	33,355,000	2021
Series 2019A Refunding	0.00000%	32,230,000	32,230,000	2021
TOTAL GENERAL OBLIGATION BONDS			\$ 395,600,000	

1999 GENERAL OBLIGATION BOND PACKAGE

Bond Package	Streets	Sewer	Stormwater	Police	Fire	Public Facilities	Total
Issue 1	23,644,000.00	12,225,000.00	4,131,000.00		-	-	\$ 40,000,000
Issue 2	40,675,000.00	-	-		-	-	\$ 40,675,000
Issue 3	16,051,000.00	12,050,000.00	3,889,000.00	-	-	-	\$ 31,990,000
	\$ 80,370,000	\$ 24,275,000	\$ 8,020,000	\$ -	\$ -	\$ -	\$ 112,665,000

Outstanding Bond	Refunded Bonds	Bond Package
General Obligation Bonds, Refunding Series 2009B	Series 2001	1999 Bond Package
General Obligation Bonds, Refunding Series 2011A	Series 2002	1999 Bond Package

REPORT NO.: GL0056F
 RUN DATE : 06/22/2006

CITY OF TULSA, OKLAHOMA
 STATEMENT OF APPROPRIATION ACCOUNTS
 SUMMARY OF FUND/PROJECT
 AS OF 05/31/2006

PROJECT NUMBER	DESCRIPTION	ORIGINAL ORDINANCE AMT	ORIGINAL COST ESTIMATE	APPROPRIATIONS				% OF ORIG COST EST.	LTD APPROP. LESS ORD. AMT.
				PRIOR YEARS	CURRENT MONTH	YEAR TO DATE	LIFE TO DATE		
034002	STATE FARM 51-MEMORIAL INTER	.00	.00	.00	.00	.00	.00	0 %	.00
931041	SEWER REHAB. AREA-WIDE	1,645,000.00	2,350,000.00	2,350,000.00	.00	.00	2,350,000.00	100 %	705,000.00
945501	FLATROCK BASIN SEWER LINES	2,825,000.00	4,035,000.00	4,035,000.00	.00	.00	4,035,000.00	100 %	1,210,000.00
960108	SOUTHSIDE WMTF INFLUENT STDY	2,100,000.00	3,000,000.00	3,000,000.00	.00	.00	3,000,000.00	100 %	900,000.00
963108	EXT.SERV.TO UNSEWERED AREAS	3,535,000.00	5,050,000.00	5,050,000.00	.00	.00	5,050,000.00	100 %	1,515,000.00
964106	DOWNTOWN STREETS & SIDEWALKS	.00	.00	.00	.00	.00	.00	0 %	.00
970150	CENTRAL BUSINESS DIST SEWER	1,400,000.00	2,000,000.00	2,000,000.00	.00	.00	2,000,000.00	100 %	600,000.00
980130	UPPER MINGO CREEK SSES	1,540,000.00	2,200,000.00	2,200,000.00	.00	.00	2,200,000.00	100 %	660,000.00
990033	FLAT ROCK WEST INTERCEPTOR	490,000.00	700,000.00	1,050,000.00	.00	.00	1,050,000.00	150 %	560,000.00
990034	FRED CREEK (SSES)	3,458,000.00	4,940,000.00	4,940,000.00	.00	.00	4,940,000.00	100 %	1,482,000.00
TOTAL SANITARY SEWER		16,993,000.00	24,275,000.00	24,625,000.00	.00	.00	24,625,000.00	101 %	7,632,000.00
993300	CONCRETE CHNL RPR/REHAB	630,000.00	900,000.00	900,000.00	.00	.00	900,000.00	100 %	270,000.00
993301	DETENT FACILITY COMPONENTS	126,000.00	180,000.00	180,000.00	.00	.00	180,000.00	100 %	54,000.00
993302	CITY WIDE STORM SEWERS	747,000.00	1,070,000.00	1,070,000.00	.00	.00	1,070,000.00	100 %	323,000.00
993303	FRENCH DRAIN PROJECTS	292,000.00	417,000.00	417,000.00	.00	.00	417,000.00	100 %	125,000.00
993304	JONES CREEK (LEISURE LANE)	417,000.00	595,000.00	615,000.00	.00	.00	615,000.00	103 %	198,000.00
993305	FRED CRK CHNL REHAB-81ST	350,000.00	500,000.00	500,000.00	.00	217.55-	499,782.45	99 %	149,782.45
993306	RED FORK DRNG IMP PH II&III	440,000.00	630,000.00	630,000.00	.00	.00	630,000.00	100 %	190,000.00
993307	CITYWIDE SM DRAINAGE PROJECTS	571,000.00	815,000.00	865,000.00	.00	.00	865,000.00	106 %	294,000.00
993308	CHARLES PAGE AREA WIDE	175,000.00	250,000.00	250,000.00	.00	.00	250,000.00	100 %	75,000.00
993309	DAWSON AREA DRAINAGE IMPR	125,000.00	175,000.00	175,000.00	.00	.00	175,000.00	100 %	50,000.00
993310	STLSF RR IND PARK RELF CHAN	105,000.00	150,000.00	150,000.00	.00	.00	150,000.00	100 %	45,000.00
993311	15 ST/MINGO CRK DRAINAGE IMPR	952,000.00	1,360,000.00	1,360,000.00	.00	.00	1,360,000.00	100 %	408,000.00
993312	VENSEL CREEK EROSION CONTROL	525,000.00	750,000.00	750,000.00	.00	.00	750,000.00	100 %	225,000.00
993313	TIMBERCREST 2ND STORM SEWER	160,000.00	228,000.00	228,000.00	.00	.00	228,000.00	100 %	68,000.00
TOTAL STORMWATER		5,615,000.00	8,020,000.00	8,090,000.00	.00	217.55-	8,089,782.45	100 %	2,474,782.45
024013	91ST-HWY 169 TO GARNETT	.00	.00	639,440.00	.00	.00	639,440.00	0 %	639,440.00
034004	CITYWIDE TRAFFIC CONTROL	.00	.00	1,200,000.00	.00	.00	1,200,000.00	0 %	1,200,000.00
034009	TRAFFIC SGNL INSTALL & MOD	.00	.00	1,773,975.43	.00	.00	1,773,975.43	0 %	1,773,975.43
994001	RES RD PRJ GEN ENG/INSP SVC	.00	.00	1,600,000.00	.00	.00	1,600,000.00	0 %	1,600,000.00
994002	BOND ISSUANCE COSTS	.00	260,000.00	143,834.39	.00	.00	143,834.39	55 %	143,834.39
994101	RES STREET REHAB AREA 1001	245,000.00	343,000.00	312,341.96	.00	.00	312,341.96	91 %	67,341.96
994153	RES STREET REHAB AREA 1153	815,000.00	1,158,000.00	966,999.05	.00	.00	966,999.05	83 %	151,999.05
994156	RES STREET REHAB AREA 1156	2,320,000.00	3,311,000.00	3,255,000.00	.00	.00	3,255,000.00	98 %	935,000.00
994170	RES STREET REHAB AREA 1070	565,000.00	801,000.00	744,123.15	.00	.00	744,123.15	92 %	179,123.15
994171	RES STREET REHAB AREA 1071	710,000.00	1,010,000.00	990,000.00	.00	.00	990,000.00	98 %	280,000.00
994176	RES STREET REHAB AREA 1076	1,465,000.00	2,091,000.00	2,055,000.00	.00	.00	2,055,000.00	98 %	590,000.00
994178	RES STREET REHAB AREA 1078	2,665,000.00	3,803,000.00	3,725,000.00	.00	.00	3,725,000.00	97 %	1,060,000.00
994179	RES STREET REHAB AREA 1079	275,000.00	390,000.00	380,000.00	.00	.00	380,000.00	97 %	105,000.00
994265	RES STREET REHAB AREA 2065	2,450,000.00	3,495,000.00	3,425,000.00	.00	.00	3,425,000.00	97 %	975,000.00
994266	RES STREET REHAB AREA 2066	2,035,000.00	2,906,000.00	2,855,000.00	.00	.00	2,855,000.00	98 %	820,000.00
994267	RES STREET REHAB AREA 2067	2,030,000.00	2,894,000.00	2,340,000.00	.00	.00	2,340,000.00	80 %	310,000.00
994302	RES STREET REHAB AREA 3002	3,075,000.00	4,358,000.00	3,806,328.49	.00	.00	3,806,328.49	87 %	731,328.49
994303	RES STREET REHAB AREA 3003	925,000.00	1,321,000.00	1,300,000.00	.00	.00	1,300,000.00	98 %	375,000.00
994304	RES STREET REHAB AREA 3004	1,050,000.00	1,497,000.00	1,148,377.39	.00	.00	1,148,377.39	76 %	98,377.39

REPORT NO.: GL0056F
 RUN DATE : 06/22/2006

CITY OF TULSA, OKLAHOMA
 STATEMENT OF APPROPRIATION ACCOUNTS
 SUMMARY OF FUND/PROJECT
 AS OF 05/31/2006

PROJECT NUMBER	DESCRIPTION	ORIGINAL ORDINANCE AMT	ORIGINAL COST ESTIMATE	APPROPRIATIONS				% OF ORIG COST EST.	LTD APPROP. LESS ORD. AMT.
				PRIOR YEARS	CURRENT MONTH	YEAR TO DATE	LIFE TO DATE		
994372	RES STREET REHAB AREA 3072	1,395,000.00	1,993,000.00	1,460,000.00	.00	.00	1,460,000.00	73 %	65,000.00
994373	RES STREET REHAB AREA 3073	460,000.00	655,000.00	578,983.89	.00	.00	578,983.89	88 %	118,983.89
994413	RES STREET REHAB AREA 4013	590,000.00	842,000.00	694,233.69	.00	.00	694,233.69	82 %	104,233.69
994414	RES STREET REHAB AREA 4014	1,895,000.00	2,702,000.00	2,655,000.00	.00	.00	2,655,000.00	98 %	760,000.00
994421	RES STREET REHAB AREA 4021	995,000.00	1,418,000.00	1,390,000.00	.00	.00	1,390,000.00	98 %	395,000.00
994422	RES STREET REHAB AREA 4022	1,195,000.00	1,701,000.00	1,670,000.00	.00	.00	1,670,000.00	98 %	475,000.00
994432	RES STREET REHAB AREA 4032	3,285,000.00	4,692,000.00	4,105,000.00	.00	.00	4,105,000.00	87 %	820,000.00
994526	RES STREET REHAB AREA 5026	5,400,000.00	7,664,000.00	7,520,000.00	.00	.00	7,520,000.00	98 %	2,120,000.00
994532	RES STREET REHAB AREA 5032	180,000.00	250,000.00	245,000.00	.00	.00	245,000.00	98 %	65,000.00
994620	RES STREET REHAB AREA 6020	280,000.00	398,000.00	390,000.00	.00	.00	390,000.00	97 %	110,000.00
994635	RES STREET REHAB AREA 6035	210,000.00	300,000.00	295,000.00	.00	.00	295,000.00	98 %	85,000.00
994640	RES STREET REHAB AREA 6140	1,830,000.00	2,614,000.00	2,565,000.00	.00	.00	2,565,000.00	98 %	735,000.00
994642	RES STREET REHAB AREA 6042	1,325,000.00	1,887,000.00	1,855,000.00	.00	.00	1,855,000.00	98 %	530,000.00
994643	RES STREET REHAB AREA 6142	825,000.00	1,172,000.00	1,150,000.00	.00	.00	1,150,000.00	98 %	325,000.00
994644	RES STREET REHAB AREA 6144	835,000.00	1,188,000.00	1,165,000.00	.00	.00	1,165,000.00	98 %	330,000.00
994648	RES STREET REHAB AREA 6148	235,000.00	333,000.00	325,000.00	.00	.00	325,000.00	97 %	90,000.00
994732	RES STREET REHAB AREA 7032	130,000.00	186,000.00	6,227.29	.00	.00	6,227.29	3 %	123,772.71
994738	RES STREET REHAB AREA 7038	2,955,000.00	4,221,000.00	4,145,000.00	.00	.00	4,145,000.00	98 %	1,190,000.00
994751	RES STREET REHAB AREA 7051	485,000.00	688,000.00	675,000.00	.00	.00	675,000.00	98 %	190,000.00
994752	RES STREET REHAB AREA 7052	445,000.00	635,000.00	613,443.90	.00	.00	613,443.90	96 %	168,443.90
994753	RES STREET REHAB AREA 7053	1,520,000.00	2,169,000.00	1,770,502.37	.00	.00	1,770,502.37	81 %	250,502.37
994754	RES STREET REHAB AREA 7054	485,000.00	690,000.00	577,024.88	.00	.00	577,024.88	83 %	92,024.88
994813	RES STREET REHAB AREA 8113	1,120,000.00	1,600,000.00	1,570,000.00	.00	.00	1,570,000.00	98 %	450,000.00
994816	RES STREET REHAB AREA 8116	1,975,000.00	2,816,000.00	2,760,000.00	.00	.00	2,760,000.00	98 %	785,000.00
994943	RES STREET REHAB AREA 9043	4,585,000.00	6,490,000.00	6,372,000.00	.00	.00	6,372,000.00	98 %	1,787,000.00
994956	RES STREET REHAB AREA 9056	1,000,000.00	1,428,000.00	1,137,998.51	.00	.00	1,137,998.51	79 %	137,998.51
TOTAL STREETS		56,260,000.00	80,370,000.00	80,350,834.39	.00	.00	80,350,834.39	99 %	24,090,834.39
TOT FOR REPORT		78,868,000.00	112,665,000.00	113,065,834.39	.00	217.55-	113,065,616.84	100 %	34,197,616.84

2005 GENERAL OBLIGATION BOND PACKAGE

Bond Package	Streets	Sewer	Stormwater	Police	Fire	Public Facilities	Sub-Total	Issuance	Total
Issue 1	\$ 22,950,000	\$ 13,200,000	\$ 8,550,000	\$ 2,500,000	\$ 1,400,000	\$ 1,330,000	\$ 49,930,000	\$ 70,000	\$ 50,000,000
Issue 2	23,345,000	815,000	1,085,000	750,000	1,670,000	3,260,000	30,925,000	70,000	30,995,000
Issue 3	52,245,000	6,750,000	8,885,000	-	4,460,000	280,000	72,620,000	70,000	72,690,000
Issue 4	25,000,000	8,645,000	7,620,000	1,850,000	790,000	480,000	44,385,000	70,000	44,455,000
Issue 5	30,660,000	3,340,000	6,630,000		11,160,000	-	51,790,000	70,000	51,860,000
	\$ 154,200,000	\$ 32,750,000	\$ 32,770,000	\$ 5,100,000	\$ 19,480,000	\$ 5,350,000	\$ 249,650,000	\$ 350,000	\$ 250,000,000

Outstanding Bond	Refunded Bonds	Bond Package
General Obligation Bonds, Refunding Series 2013A	Series 2005	2005 Bond Package
General Obligation Bonds, Refunding Series 2014A	Series 2006	2005 Bond Package
General Obligation Bonds, Refunding Series 2015A	Series 2007	2005 Bond Package
General Obligation Bonds, Refunding Series 2017A	Series 2009	2005/2008 Bond Package
General Obligation Bonds, Series 2010	Series 2010	2005/2008 Bond Package

REPORT NO.: GL0056G
 RUN DATE : 07/06/2013

CITY OF TULSA, OKLAHOMA
 STATEMENT OF APPROPRIATION ACCOUNTS
 SUMMARY OF FUND/PROJECT
 AS OF 06/30/2013

PROJECT NUMBER	DESCRIPTION	ORIGINAL ORDINANCE AMT	ORIGINAL COST ESTIMATE	APPROPRIATIONS				% OF ORIG COST EST.	LTD APPROP. LESS ORD. AMT.
				PRIOR YEARS	CURRENT MONTH	YEAR TO DATE	LIFE TO DATE		
		.00	.00	.00	.00	.00	.00	0 %	.00
ALL OTHERS		.00	.00	.00	.00	.00	.00	0 %	.00
052100	GEN SWR ENGR & INSP SVSCS	.00	450,000.00	1,295,876.19	.00	.00	1,295,876.19	287 %	1,295,876.19
052101	JONES/DOUGLAS CREEK	1,100,000.00	1,500,000.00	1,511,051.17	.00	.00	1,511,051.17	100 %	411,051.17
052102	UPPER COAL CREEK	1,200,000.00	1,700,000.00	1,700,000.00	.00	.00	1,700,000.00	100 %	500,000.00
052103	JOE CREEK/LAFORTUNE PARK	750,000.00	1,000,000.00	1,000,000.00	.00	.00	1,000,000.00	100 %	250,000.00
052104	WEST TULSA	3,000,000.00	4,200,000.00	4,199,841.10	.00	.00	4,199,841.10	99 %	1,199,841.10
052105	UPPER FLATROCK	1,600,000.00	2,200,000.00	2,200,000.00	.00	.00	2,200,000.00	100 %	600,000.00
052106	CENTRAL PARK/MIDTOWN	1,000,000.00	1,400,000.00	1,422,589.93	.00	.00	1,422,589.93	101 %	422,589.93
052107	FRED CREEK	430,000.00	500,000.00	500,000.00	.00	.00	500,000.00	100 %	70,000.00
052201	FIELDSTONE-PHASE 2	600,000.00	850,000.00	372,190.02	.00	.00	372,190.02	43 %	227,809.98
052202	19TH ST AND S 85TH E AVE	110,000.00	150,000.00	149,000.00	.00	.00	149,000.00	99 %	39,000.00
052203	BARRINGTON PLACE	1,720,000.00	2,450,000.00	2,427,410.07	.00	.00	2,427,410.07	99 %	707,410.07
052204	EAST 111TH AND GRANITE AVE	40,000.00	50,000.00	50,000.00	.00	.00	50,000.00	100 %	10,000.00
052205	SHERIDAN PARK-PHASE 2	910,000.00	1,300,000.00	1,300,000.00	.00	.00	1,300,000.00	100 %	390,000.00
052206	ROMOLAND-PHASE 2	770,000.00	1,100,000.00	1,100,000.00	.00	.00	1,100,000.00	100 %	330,000.00
052207	FOREST TRAILS-PHASE 3	630,000.00	900,000.00	900,000.00	.00	.00	900,000.00	100 %	270,000.00
052208	EAST 107TH AND OSWEGO AVE	315,000.00	450,000.00	450,000.00	.00	.00	450,000.00	100 %	135,000.00
052209	GRIMES HEIGHTS	1,120,000.00	1,600,000.00	1,600,000.00	.00	.00	1,600,000.00	100 %	480,000.00
052210	WOODYCREST 3	175,000.00	250,000.00	250,000.00	.00	.00	250,000.00	100 %	75,000.00
052211	HUNTER'S POINTE	1,050,000.00	1,500,000.00	1,500,000.00	.00	.00	1,500,000.00	100 %	450,000.00
052212	HUDSON MEADOWS	210,000.00	300,000.00	300,000.00	.00	.00	300,000.00	100 %	90,000.00
052213	PEORIA GARDENS	70,000.00	100,000.00	97,296.85	.00	.00	97,296.85	97 %	27,296.85
052214	COUNCIL OAK ESTATES	420,000.00	600,000.00	600,000.00	.00	.00	600,000.00	100 %	180,000.00
052301	LOWER BIRD/SPUNKY SEWER EXTN	3,160,000.00	4,500,000.00	4,499,702.00	.00	.00	4,499,702.00	99 %	1,339,702.00
052302	FLATROCK INTCP W EXTNS	1,550,000.00	2,200,000.00	2,200,317.54	.00	.00	2,200,317.54	100 %	650,317.54
052303	UPPER COOLEY CRK SEWER EXTNS	1,060,000.00	1,500,000.00	1,124,725.13	.00	.00	1,124,725.13	74 %	64,725.13
TOTAL SEWER		22,990,000.00	32,750,000.00	32,750,000.00	.00	.00	32,750,000.00	100 %	9,760,000.00
053001	STORMWATER GEN ENGR/INSP	.00	350,000.00	465,283.00	.00	.00	465,283.00	132 %	465,283.00
053101	FRED CRK IMPR-LEWIS TO EVANS	10,700,000.00	15,250,000.00	15,250,000.00	.00	.00	15,250,000.00	100 %	4,550,000.00
053102	SOUTH FORK JOE CREEK-PH 3	1,760,000.00	2,500,000.00	2,500,000.00	.00	.00	2,500,000.00	100 %	740,000.00
053103	FRY DITCH 2/MILL CRK PND CHN	1,760,000.00	2,500,000.00	2,500,000.00	.00	.00	2,500,000.00	100 %	740,000.00
053104	JOE CREEK CHANNEL REHAB	2,110,000.00	3,000,000.00	3,000,000.00	.00	.00	3,000,000.00	100 %	890,000.00
053105	JOE CRK-53RD ST AND LEWIS	990,000.00	1,400,000.00	1,400,000.00	.00	.00	1,400,000.00	100 %	410,000.00
053106	JONES CREEK-S 71ST E	1,070,000.00	1,520,000.00	1,520,000.00	.00	.00	1,520,000.00	100 %	450,000.00
053107	CROW CRK-PEORIA TO RIVER	530,000.00	750,000.00	750,000.00	.00	.00	750,000.00	100 %	220,000.00
053201	BELL CREEK	700,000.00	1,000,000.00	1,000,000.00	.00	.00	1,000,000.00	100 %	300,000.00
053202	FULTON CREEK	140,000.00	200,000.00	200,000.00	.00	.00	200,000.00	100 %	60,000.00
053203	VENSEL CREEK (GRUPE CHNL)	140,000.00	200,000.00	200,000.00	.00	.00	200,000.00	100 %	60,000.00
053204	SUGAR CREEK	385,000.00	550,000.00	550,000.00	.00	.00	550,000.00	100 %	165,000.00
053205	AUDUBON CREEK	175,000.00	250,000.00	250,000.00	.00	.00	250,000.00	100 %	75,000.00
053206	JOE CREEK	320,000.00	450,000.00	450,000.00	.00	.00	450,000.00	100 %	130,000.00
053207	LITTLE JOE CREEK (MAINSTEM)	250,000.00	350,000.00	350,000.00	.00	.00	350,000.00	100 %	100,000.00
053301	SWAN TRAVIS PARK-SWAN LAKE	450,000.00	600,000.00	600,000.00	.00	.00	600,000.00	100 %	150,000.00
053302	VENSEL CREEK-WEXFORD DETENT	350,000.00	400,000.00	400,000.00	.00	.00	400,000.00	100 %	50,000.00

REPORT NO.: GL0056G
 RUN DATE : 07/06/2013

CITY OF TULSA, OKLAHOMA
 STATEMENT OF APPROPRIATION ACCOUNTS
 SUMMARY OF FUND/PROJECT
 AS OF 06/30/2013

PROJECT NUMBER	DESCRIPTION	ORIGINAL ORDINANCE AMT	ORIGINAL COST ESTIMATE	APPROPRIATIONS			LIFE TO DATE	% OF ORIG COST EST.	LTD APPROP. LESS ORD. AMT.
				PRIOR YEARS	CURRENT MONTH	YEAR TO DATE			
053303	FRED CREEK-OLD JOE T3	800,000.00	1,000,000.00	1,000,000.00	.00	.00	1,000,000.00	100 %	200,000.00
053304	LITTLE JOE CREEK	40,000.00	50,000.00	50,000.00	.00	.00	50,000.00	100 %	10,000.00
053305	OAK CREEK	10,000.00	10,000.00	10,000.00	.00	.00	10,000.00	100 %	.00
053306	MINGO CREEK	50,000.00	60,000.00	59,792.00	.00	.00	59,792.00	99 %	9,792.00
053307	PERRYMAN DITCH	20,000.00	20,000.00	11,051.00	.00	.00	11,051.00	55 %	8,949.00-
053308	ELM CREEK	50,000.00	60,000.00	60,000.00	.00	.00	60,000.00	100 %	10,000.00
053309	HAIKEY CREEK	40,000.00	50,000.00	14,640.00	.00	.00	14,640.00	29 %	25,360.00-
053310	UPPER JOE CREEK	20,000.00	20,000.00	4,736.12	.00	.00	4,736.12	23 %	15,263.88-
053311	FRED CREEK	30,000.00	30,000.00	23,715.00	.00	.00	23,715.00	79 %	6,285.00-
053312	CROW CREEK	70,000.00	100,000.00	89,037.88	.00	.00	89,037.88	89 %	19,037.88
053313	COOLEY CREEK	70,000.00	100,000.00	61,745.00	.00	.00	61,745.00	61 %	8,255.00-
TOTAL STORMWATER		23,030,000.00	32,770,000.00	32,770,000.00	.00	.00	32,770,000.00	100 %	9,740,000.00
054001	RES RD GENRL ENGR/INSP SVCS	.00	2,000,000.00	2,000,000.00	.00	.00	2,000,000.00	100 %	2,000,000.00
054002	CITYWIDE PREVENTIVE REHAB	1,750,000.00	2,500,000.00	5,617,701.61	.00	.00	5,617,701.61	224 %	3,867,701.61
054003	SIDEWALK REPAIR/CONST	420,000.00	600,000.00	600,000.00	.00	.00	600,000.00	100 %	180,000.00
054004	TRAFFIC CALMING DEVICES	350,000.00	500,000.00	500,000.00	.00	.00	500,000.00	100 %	150,000.00
054005	11TH-GARNETT TO MINGO	2,200,000.00	3,100,000.00	3,100,000.00	.00	.00	3,100,000.00	100 %	900,000.00
054006	11TH-89TH E. TO MINGO (SWO)	70,000.00	100,000.00	100,000.00	.00	.00	100,000.00	100 %	30,000.00
054007	21ST-GARNETT TO US169 (SWO)	70,000.00	100,000.00	80,079.90	.00	.00	80,079.90	80 %	10,079.90
054008	41ST-RIVERSIDE TO LEWIS AVE	1,500,000.00	2,100,000.00	2,100,000.00	.00	.00	2,100,000.00	100 %	600,000.00
054009	41ST-HUDSON TO SHERIDAN RD	350,000.00	500,000.00	50,000.00	.00	.00	50,000.00	10 %	300,000.00-
054010	41ST-145TH E. TO 177TH E.	1,290,000.00	1,800,000.00	1,457,046.13	.00	.00	1,457,046.13	80 %	167,046.13
054011	51ST-33RD W. TO UNION	700,000.00	1,000,000.00	1,000,000.00	.00	.00	1,000,000.00	100 %	300,000.00
054012	61ST-HARVARD TO YALE	350,000.00	500,000.00	500,000.00	.00	.00	500,000.00	100 %	150,000.00
054013	81ST-UNION TO ELWOOD	650,000.00	900,000.00	900,000.00	.00	.00	900,000.00	100 %	250,000.00
054014	81ST-HARVARD TO YALE	600,000.00	800,000.00	800,000.00	.00	.00	800,000.00	100 %	200,000.00
054015	81ST-SHERIDAN TO MEMORIAL	700,000.00	1,000,000.00	905,813.13	.00	.00	905,813.13	90 %	205,813.13
054016	91ST-YALE TO SHERIDAN	650,000.00	900,000.00	563,310.81	.00	.00	563,310.81	62 %	86,689.19-
054017	121 ST S-YALE TO SHERIDAN	600,000.00	850,000.00	658,630.07	.00	.00	658,630.07	77 %	58,630.07
054018	145TH E. AVE-31ST TO 41ST	600,000.00	850,000.00	850,000.00	.00	.00	850,000.00	100 %	250,000.00
054019	145TH E. AVE-21ST TO 31ST	500,000.00	650,000.00	649,592.90	.00	.00	649,592.90	99 %	149,592.90
054020	145TH E. AVE-11TH TO 21ST	650,000.00	900,000.00	900,000.00	.00	.00	900,000.00	100 %	250,000.00
054021	ADMIRAL PLACE-161 E TO 177 E	700,000.00	1,000,000.00	827,595.78	.00	.00	827,595.78	82 %	127,595.78
054022	ADMIRAL PL-177 E TO 193 E	800,000.00	1,100,000.00	602,302.29	.00	.00	602,302.29	54 %	197,697.71-
054023	APACHE-GILCREASE TO SHERIDAN	350,000.00	500,000.00	352,431.38	.00	.00	352,431.38	70 %	2,431.38
054024	HARVARD-11 TO ADMIRAL/I-244	1,100,000.00	1,500,000.00	140,000.00	.00	.00	140,000.00	9 %	960,000.00-
054025	LEWIS-31ST TO 41ST	1,000,000.00	1,400,000.00	1,400,000.00	.00	.00	1,400,000.00	100 %	400,000.00
054026	LEWIS-21ST TO 31ST	950,000.00	1,300,000.00	1,100,000.00	.00	.00	1,100,000.00	84 %	150,000.00
054027	LEWIS-1ST TO 3RD/6TH TO 11TH	1,120,000.00	1,600,000.00	1,600,000.00	.00	.00	1,600,000.00	100 %	480,000.00
054028	LEWIS-I-244 TO PINE ST.	1,050,000.00	1,500,000.00	1,500,000.00	.00	.00	1,500,000.00	100 %	450,000.00
054029	MINGO-81ST S TO 71ST S	650,000.00	900,000.00	580,260.38	.00	.00	580,260.38	64 %	69,739.62-
054030	PEORIA-36TH N TO 46TH N	850,000.00	1,200,000.00	1,200,000.00	.00	.00	1,200,000.00	100 %	350,000.00
054031	PEORIA-46TH N TO 56TH N	850,000.00	1,200,000.00	1,200,000.00	.00	.00	1,200,000.00	100 %	350,000.00
054032	PINE-PEORIA TO LEWIS	1,000,000.00	1,400,000.00	1,373,453.65	.00	.00	1,373,453.65	98 %	373,453.65
054033	PINE-GARNETT TO 129TH E	700,000.00	950,000.00	949,481.26	.00	.00	949,481.26	99 %	249,481.26
054034	SHERIDAN-21ST TO 31ST	1,050,000.00	1,500,000.00	1,494,866.97	.00	.00	1,494,866.97	99 %	444,866.97
054035	SHERIDAN-11TH TO ADMIRAL PL	1,070,000.00	1,500,000.00	140,000.00	.00	.00	140,000.00	9 %	930,000.00-

REPORT NO.: GL0056G
 RUN DATE : 07/06/2013

CITY OF TULSA, OKLAHOMA
 STATEMENT OF APPROPRIATION ACCOUNTS
 SUMMARY OF FUND/PROJECT
 AS OF 06/30/2013

PROJECT NUMBER	DESCRIPTION	ORIGINAL ORDINANCE AMT	ORIGINAL COST ESTIMATE	APPROPRIATIONS			LIFE TO DATE	% OF ORIG COST EST.	LTD APPROP. LESS ORD. AMT.
				PRIOR YEARS	CURRENT MONTH	YEAR TO DATE			
054036	SHERIDAN-ADMIRAL PL TO PINE	1,300,000.00	1,800,000.00	1,800,000.00	.00	.00	1,800,000.00	100 %	500,000.00
054037	SOUTHWEST BLVD-23RD TO ARK R	1,300,000.00	1,800,000.00	507,562.80	.00	.00	507,562.80	28 %	792,437.20-
054038	UNION-81ST TO 71ST	600,000.00	850,000.00	850,000.00	.00	.00	850,000.00	100 %	250,000.00
054039	YALE 31ST TO 36TH	1,070,000.00	1,500,000.00	140,000.00	.00	.00	140,000.00	9 %	930,000.00-
054040	YALE-ADMIRAL PL TO PINE	1,070,000.00	1,500,000.00	147,443.00	.00	.00	147,443.00	9 %	922,557.00-
054041	CITYWIDE PREVENTIVE REHAB	1,750,000.00	2,500,000.00	2,500,000.00	.00	.00	2,500,000.00	100 %	750,000.00
054042	3RD ST-DENVER TO LANSING	2,120,000.00	3,000,000.00	3,000,000.00	.00	.00	3,000,000.00	100 %	880,000.00
054043	81ST AND HARVARD AVE	650,000.00	900,000.00	628,839.77	.00	.00	628,839.77	69 %	21,160.23-
054044	APACHE ST AND LEWIS AVE	300,000.00	400,000.00	400,000.00	.00	.00	400,000.00	100 %	100,000.00
054045	MINGO RD AND ADMIRAL PL	550,000.00	750,000.00	65,000.00	.00	.00	65,000.00	8 %	485,000.00-
054046	PEORIA AND 31ST TO 51ST INTS	950,000.00	1,300,000.00	1,300,000.00	.00	.00	1,300,000.00	100 %	350,000.00
054047	PEORIA AND 46TH N	550,000.00	750,000.00	750,000.00	.00	.00	750,000.00	100 %	200,000.00
054048	PEORIA AND 56TH ST N	550,000.00	750,000.00	750,000.00	.00	.00	750,000.00	100 %	200,000.00
054049	SHERIDAN-31ST TO 34TH/BA	950,000.00	1,300,000.00	1,300,000.00	.00	.00	1,300,000.00	100 %	350,000.00
054050	51ST-GARNETT TO BA ED	210,000.00	300,000.00	300,000.00	.00	.00	300,000.00	100 %	90,000.00
054051	61ST-PEORIA&GRVRS D TO PEO ED	2,100,000.00	3,000,000.00	3,000,000.00	.00	.00	3,000,000.00	100 %	900,000.00
054052	81ST-MEM TO MNGO;SHER TO MEM	560,000.00	800,000.00	800,000.00	.00	.00	800,000.00	100 %	240,000.00
054053	91ST-MEMORIAL TO MINGO ED	350,000.00	500,000.00	500,000.00	.00	.00	500,000.00	100 %	150,000.00
054054	91ST-SHERIDAN INTERSCT ED	150,000.00	200,000.00	200,000.00	.00	.00	200,000.00	100 %	50,000.00
054055	129TH E-31ST TO 41ST ED	280,000.00	400,000.00	400,000.00	.00	.00	400,000.00	100 %	120,000.00
054056	DELAWARE-81ST TO 91ST ED	350,000.00	500,000.00	500,000.00	.00	.00	500,000.00	100 %	150,000.00
054057	YALE-81ST TO 91ST ED	210,000.00	300,000.00	300,000.00	.00	.00	300,000.00	100 %	90,000.00
054058	BRIDGE167A	245,000.00	350,000.00	294,167.88	.00	.00	294,167.88	84 %	49,167.88
054059	BRIDGE176	245,000.00	350,000.00	349,788.41	.00	.00	349,788.41	99 %	104,788.41
054060	BRIDGE178	350,000.00	500,000.00	491,943.76	.00	.00	491,943.76	98 %	141,943.76
054061	BRIDGE187	350,000.00	500,000.00	452,804.15	.00	.00	452,804.15	90 %	102,804.15
054062	BRIDGE190	525,000.00	750,000.00	750,000.00	.00	.00	750,000.00	100 %	225,000.00
054063	BRIDGE217A	280,000.00	400,000.00	400,000.00	.00	.00	400,000.00	100 %	120,000.00
054064	BRIDGE224	280,000.00	400,000.00	258,602.30	.00	.00	258,602.30	64 %	21,397.70-
054065	BRIDGE235	1,050,000.00	1,500,000.00	1,545,446.65	.00	.00	1,545,446.65	103 %	495,446.65
054066	BRIDGE282	1,330,000.00	1,900,000.00	1,900,000.00	.00	.00	1,900,000.00	100 %	570,000.00
054067	BRIDGE286	560,000.00	800,000.00	575,740.93	.00	.00	575,740.93	71 %	15,740.93
054068	BRIDGE297A	210,000.00	300,000.00	299,024.52	.00	.00	299,024.52	99 %	89,024.52
054069	BRIDGE237	140,000.00	200,000.00	200,000.00	.00	.00	200,000.00	100 %	60,000.00
054070	BRIDGE258	350,000.00	500,000.00	304,950.73	.00	.00	304,950.73	60 %	45,049.27-
054071	BRIDGE292A	70,000.00	100,000.00	100,000.00	.00	.00	100,000.00	100 %	30,000.00
054072	BRIDGE294A	70,000.00	100,000.00	100,000.00	.00	.00	100,000.00	100 %	30,000.00
054073	BRIDGE295A	70,000.00	100,000.00	100,000.00	.00	.00	100,000.00	100 %	30,000.00
054074	BRIDGE319	70,000.00	100,000.00	100,000.00	.00	.00	100,000.00	100 %	30,000.00
054075	BRIDGE350	140,000.00	200,000.00	200,000.00	.00	.00	200,000.00	100 %	60,000.00
054076	BRIDGE164	35,000.00	50,000.00	50,000.00	.00	.00	50,000.00	100 %	15,000.00
054077	BRIDGE171	15,000.00	20,000.00	20,000.00	.00	.00	20,000.00	100 %	5,000.00
054078	BRIDGE171A	30,000.00	40,000.00	40,000.00	.00	.00	40,000.00	100 %	10,000.00
054079	BRIDGE173	35,000.00	50,000.00	50,000.00	.00	.00	50,000.00	100 %	15,000.00
054080	BRIDGE195	25,000.00	30,000.00	30,000.00	.00	.00	30,000.00	100 %	5,000.00
054081	BRIDGE219B	15,000.00	20,000.00	20,000.00	.00	.00	20,000.00	100 %	5,000.00
054082	BRIDGE219C	15,000.00	20,000.00	20,000.00	.00	.00	20,000.00	100 %	5,000.00
054083	BRIDGE225	25,000.00	30,000.00	30,000.00	.00	.00	30,000.00	100 %	5,000.00
054084	BRIDGE241	35,000.00	50,000.00	50,000.00	.00	.00	50,000.00	100 %	15,000.00

REPORT NO.: GL0056G
 RUN DATE : 07/06/2013

CITY OF TULSA, OKLAHOMA
 STATEMENT OF APPROPRIATION ACCOUNTS
 SUMMARY OF FUND/PROJECT
 AS OF 06/30/2013

PROJECT NUMBER	DESCRIPTION	ORIGINAL ORDINANCE AMT	ORIGINAL COST ESTIMATE	APPROPRIATIONS			LIFE TO DATE	% OF ORIG COST EST.	LTD APPROP. LESS ORD. AMT.
				PRIOR YEARS	CURRENT MONTH	YEAR TO DATE			
054085	BRIDGE245	70,000.00	100,000.00	100,000.00	.00	.00	100,000.00	100 %	30,000.00
054086	BRIDGE258	105,000.00	150,000.00	150,000.00	.00	.00	150,000.00	100 %	45,000.00
054087	BRIDGE263	30,000.00	40,000.00	40,000.00	.00	.00	40,000.00	100 %	10,000.00
054088	BRIDGE275A	30,000.00	40,000.00	40,000.00	.00	.00	40,000.00	100 %	10,000.00
054089	BRIDGE288	15,000.00	20,000.00	20,000.00	.00	.00	20,000.00	100 %	5,000.00
054090	BRIDGE288A	15,000.00	20,000.00	20,000.00	.00	.00	20,000.00	100 %	5,000.00
054091	BRIDGE300A	155,000.00	220,000.00	217,252.19	.00	.00	217,252.19	98 %	62,252.19
054092	BRIDGE350	35,000.00	50,000.00	50,000.00	.00	.00	50,000.00	100 %	15,000.00
054093	CITY MATCH-FED/ST RDWAY PRJS	2,810,000.00	4,000,000.00	4,000,000.00	.00	.00	4,000,000.00	100 %	1,190,000.00
054094	W 31ST-53RD W TO 41ST W	1,270,000.00	1,800,000.00	1,800,000.00	.00	.00	1,800,000.00	100 %	530,000.00
054095	APACHE/YOUNG-TISDALE TO 41ST	2,880,000.00	4,100,000.00	4,100,000.00	.00	.00	4,100,000.00	100 %	1,220,000.00
054096	41ST W-YOUNG TO W 31ST ST N	850,000.00	1,200,000.00	1,200,000.00	.00	.00	1,200,000.00	100 %	350,000.00
054097	GILCREASE PHL-TISDALE TO 41S	2,110,000.00	3,000,000.00	3,000,000.00	.00	.00	3,000,000.00	100 %	890,000.00
054106	MAINTENANCE ZONE 1006	580,000.00	800,000.00	418,797.54	.00	.00	418,797.54	52 %	161,202.46-
054153	MAINTENANCE ZONE 1153	1,170,000.00	1,640,000.00	1,574,207.80	.00	.00	1,574,207.80	95 %	404,207.80
054157	MAINTENANCE ZONE 1157	300,000.00	410,000.00	178,885.00	.00	.00	178,885.00	43 %	121,115.00-
054171	MAINTENANCE ZONE 1071 (B)	1,630,000.00	2,300,000.00	2,300,000.00	.00	.00	2,300,000.00	100 %	670,000.00
054176	MAINTENANCE ZONE 1076 (B)	770,000.00	1,080,000.00	1,066,240.01	.00	.00	1,066,240.01	98 %	296,240.01
054225	MAINTENANCE ZONE 2125	970,000.00	1,370,000.00	1,295,130.23	.00	.00	1,295,130.23	94 %	325,130.23
054230	MAINTENANCE ZONE 2130 (A)	570,000.00	790,000.00	786,291.51	.00	.00	786,291.51	99 %	216,291.51
054231	MAINTENANCE ZONE 2130 (B)	1,240,000.00	1,750,000.00	1,210,116.58	.00	.00	1,210,116.58	69 %	29,883.42-
054261	MAINTENANCE ZONE 2061	1,000,000.00	1,400,000.00	936,150.98	.00	.00	936,150.98	66 %	63,849.02-
054262	MAINTENANCE ZONE 2062	800,000.00	1,120,000.00	1,000,311.85	.00	.00	1,000,311.85	89 %	200,311.85
054304	MAINTENANCE ZONE 3004	3,340,000.00	4,740,000.00	4,633,170.77	.00	.00	4,633,170.77	97 %	1,293,170.77
054317	MAINTENANCE ZONE 3017 (A)	1,940,000.00	2,750,000.00	2,750,000.00	.00	.00	2,750,000.00	100 %	810,000.00
054318	MAINTENANCE ZONE 3017 (B)	2,310,000.00	3,275,000.00	3,201,449.34	.00	.00	3,201,449.34	97 %	891,449.34
054421	MAINTENANCE ZONE 4021	900,000.00	1,260,000.00	1,259,980.17	.00	.00	1,259,980.17	99 %	359,980.17
054423	MAINTENANCE ZONE 4023	2,220,000.00	3,150,000.00	2,263,876.35	.00	.00	2,263,876.35	71 %	43,876.35
054431	MAINTENANCE ZONE 4031	1,800,000.00	2,540,000.00	1,190,063.09	.00	.00	1,190,063.09	46 %	609,936.91-
054467	MAINTENANCE ZONE 4067	1,000,000.00	1,400,000.00	909,269.53	.00	.00	909,269.53	64 %	90,730.47-
054534	MAINTENANCE ZONE 5034	820,000.00	1,140,000.00	1,139,719.64	.00	.00	1,139,719.64	99 %	319,719.64
054541	MAINTENANCE ZONE 5041	820,000.00	1,140,000.00	1,140,000.00	.00	.00	1,140,000.00	100 %	320,000.00
054547	MAINTENANCE ZONE 5047	2,380,000.00	3,375,000.00	3,373,250.00	.00	.00	3,373,250.00	99 %	993,250.00
054619	MAINTENANCE ZONE 6019	900,000.00	1,265,000.00	1,265,000.00	.00	.00	1,265,000.00	100 %	365,000.00
054620	MAINTENANCE ZONE 6020 (B)	720,000.00	1,000,000.00	354,363.57	.00	.00	354,363.57	35 %	365,636.43-
054644	MAINTENANCE ZONE 6144 (A)	900,000.00	1,250,000.00	1,250,000.00	.00	.00	1,250,000.00	100 %	350,000.00
054645	MAINTENANCE ZONE 6144 (B)	2,300,000.00	3,250,000.00	2,802,428.40	.00	.00	2,802,428.40	86 %	502,428.40
054702	MAINTENANCE ZONE 7102/8102	1,760,000.00	2,450,000.00	2,184,672.58	.00	.00	2,184,672.58	89 %	424,672.58
054705	MAINTENANCE ZONE 7105	490,000.00	680,000.00	542,086.64	.00	.00	542,086.64	79 %	52,086.64
054746	MAINTENANCE ZONE 7046	190,000.00	250,000.00	250,000.00	.00	.00	250,000.00	100 %	60,000.00
054752	MAINTENANCE ZONE 7052	2,300,000.00	3,265,000.00	3,265,000.00	.00	.00	3,265,000.00	100 %	965,000.00
054757	MAINTENANCE ZONE 7057	690,000.00	960,000.00	951,069.56	.00	.00	951,069.56	99 %	261,069.56
054759	MAINTENANCE ZONE 7059	980,000.00	1,380,000.00	1,379,146.50	.00	.00	1,379,146.50	99 %	399,146.50
054803	MAINTENANCE ZONE 8103 (A)	1,840,000.00	2,600,000.00	2,544,951.17	.00	.00	2,544,951.17	97 %	704,951.17
054804	MAINTENANCE ZONE 8103 (B)	880,000.00	1,240,000.00	1,006,297.68	.00	.00	1,006,297.68	81 %	126,297.68
054808	MAINTENANCE ZONE 8108	1,000,000.00	1,400,000.00	1,399,711.18	.00	.00	1,399,711.18	99 %	399,711.18
054936	MAINTENANCE ZONE 9036	2,350,000.00	3,330,000.00	3,326,660.58	.00	.00	3,326,660.58	99 %	976,660.58
054945	MAINTENANCE ZONE 9045/7045	380,000.00	500,000.00	499,863.50	.00	.00	499,863.50	99 %	119,863.50
054949	MAINTENANCE ZONE 9049W	1,170,000.00	1,650,000.00	1,136,221.50	.00	.00	1,136,221.50	68 %	33,778.50-

CITY OF TULSA, OKLAHOMA
 STATEMENT OF APPROPRIATION ACCOUNTS
 SUMMARY OF FUND/PROJECT
 AS OF 06/30/2013

PROJECT NUMBER	DESCRIPTION	ORIGINAL ORDINANCE AMT	ORIGINAL COST ESTIMATE	APPROPRIATIONS			LIFE TO DATE	% OF ORIG COST EST.	LTD APPROP. LESS ORD. AMT.
				PRIOR YEARS	CURRENT MONTH	YEAR TO DATE			
054950	MAINTENANCE ZONE 9050	650,000.00	900,000.00	900,000.00	.00	.00	900,000.00	100 %	250,000.00
	TOTAL STREETS	108,160,000.00	154,200,000.00	139,085,516.60	.00	.00	139,085,516.60	90 %	30,925,516.60
016100	FORENSIC LAB EXPANSION	710,000.00	1,000,000.00	24,800,000.00	.00	1,042,216.97-	23,757,783.03	375 %	23,047,783.03
055101	POLICE PROPERTY ROOM FACIL	1,060,000.00	1,500,000.00	1,500,000.00	.00	46,894.44-	1,453,105.56	96 %	393,105.56
055103	UDE RENOVATION	570,000.00	800,000.00	800,000.00	113,100.00-	152,084.82-	647,915.18	80 %	77,915.18
055104	UDN RENOVATION	950,000.00	1,350,000.00	1,200,000.00	333,849.99-	356,519.59-	843,480.41	62 %	106,519.59-
055105	UDSW RENOVATION	320,000.00	450,000.00	450,000.00	.00	21,514.72-	428,485.28	95 %	108,485.28
055106	COMMUNITY INTERVENTION CTR	.00	.00	150,000.00	63,927.22-	63,927.22-	86,072.78	0 %	86,072.78
	TOTAL POLICE	3,610,000.00	5,100,000.00	28,900,000.00	510,877.21-	1,683,157.76-	27,216,842.24	533 %	23,606,842.24
055200	FIRE TRNG CTR/RELOC STA 16	11,560,000.00	16,480,000.00	16,559,850.60	.00	.00	16,559,850.60	100 %	4,999,850.60
055201	FIRE HEADQUARTERS	325,000.00	460,000.00	.00	.00	.00	.00	0 %	325,000.00-
055202	STATION 2	95,000.00	130,000.00	130,000.00	.00	.00	130,000.00	100 %	35,000.00
055204	STATION 4	320,000.00	460,000.00	442,584.04	.00	.00	442,584.04	96 %	122,584.04
055206	STATION 6	35,000.00	50,000.00	50,000.00	.00	.00	50,000.00	100 %	15,000.00
055216	STATION 16	35,000.00	50,000.00	.00	.00	.00	.00	0 %	35,000.00-
055221	STATION 21	85,000.00	120,000.00	107,565.36	.00	.00	107,565.36	89 %	22,565.36
055232	STATION 32	95,000.00	130,000.00	130,000.00	.00	.00	130,000.00	100 %	35,000.00
055250	CITYWIDE FIRE STA DRVWAY REP	1,120,000.00	1,600,000.00	1,600,000.00	.00	.00	1,600,000.00	100 %	480,000.00
	TOTAL FIRE	13,670,000.00	19,480,000.00	19,020,000.00	.00	.00	19,020,000.00	97 %	5,350,000.00
055002	FACIL GEN ENGR INSP SVCS 2	.00	250,000.00	250,000.00	.00	.00	250,000.00	100 %	250,000.00
055310	CITY ADMIN OFFICE RENOV-NWBL	1,130,000.00	1,600,000.00	176,033.98	.00	.00	176,033.98	11 %	953,966.02-
055320	GILCREASE MUSEUM RENOV/REHAB	1,060,000.00	1,500,000.00	1,731,015.16	.00	.00	1,731,015.16	115 %	671,015.16
055330	PAC CHAPMAN STAGE FLR REPL	430,000.00	600,000.00	368,984.84	.00	.00	368,984.84	61 %	61,015.16-
055340	SECURITY/INFRA PROTECT IMPR	360,000.00	500,000.00	3,577.11	.00	.00	3,577.11	0 %	356,422.89-
055350	CITYWIDE ROOF MAINT/REPL	810,000.00	900,000.00	900,000.00	.00	.00	900,000.00	100 %	90,000.00
	TOTAL PUBLIC FACIL. MAINT	3,790,000.00	5,350,000.00	3,429,611.09	.00	.00	3,429,611.09	64 %	360,388.91-
059000	BOND ISSUANCE COSTS	.00	350,000.00	324,860.45	.00	.00	324,860.45	92 %	324,860.45
	BOND ISSUANCE COSTS	.00	350,000.00	324,860.45	.00	.00	324,860.45	92 %	324,860.45
064006	36TH ST. N., HARVARD TO YALE	.00	.00	1,440,000.00	.00	.00	1,440,000.00	0 %	1,440,000.00
064007	57TH/53RD W AVE EDISON TO 31	.00	.00	881,512.01	.00	.00	881,512.01	0 %	881,512.01
064061	BOULDER BRIDGE	.00	.00	1,300,000.00	.00	.00	1,300,000.00	0 %	1,300,000.00
064103	91ST & HARVARD INTERSECTION	.00	.00	2,785,926.25	.00	.00	2,785,926.25	0 %	2,785,926.25
064105	61ST ST, RIVERSIDE TO PEORIA	.00	.00	1,620,373.05	.00	.00	1,620,373.05	0 %	1,620,373.05
	ALL OTHERS	.00	.00	8,027,811.31	.00	.00	8,027,811.31	0 %	8,027,811.31
070007	TFPA/OTC BUILDING	.00	.00	2,380,388.91	.00	.00	2,380,388.91	0 %	2,380,388.91
	ALL OTHERS	.00	.00	2,380,388.91	.00	.00	2,380,388.91	0 %	2,380,388.91

REPORT NO.: GL00566
 RUN DATE : 07/06/2013

CITY OF TULSA, OKLAHOMA
 STATEMENT OF APPROPRIATION ACCOUNTS
 SUMMARY OF FUND/PROJECT
 AS OF 06/30/2013

PROJECT NUMBER	DESCRIPTION	ORIGINAL ORDINANCE AMT	ORIGINAL COST ESTIMATE	APPROPRIATIONS			LIFE TO DATE	% OF ORIG COST EST.	LTD APPROP. LESS ORD. AMT.
				PRIOR YEARS	CURRENT MONTH	YEAR TO DATE			
104018	129TH E AVE, ADMIRAL TO PINE	.00	.00	303,196.28	.00	.00	303,196.28	0 %	303,196.28
104019	21ST ST, PEORIA TO LEWIS	.00	.00	506,496.36	.00	.00	506,496.36	0 %	506,496.36
104020	ADMIRAL, MINGO TO GARNETT	.00	.00	320,000.00	.00	.00	320,000.00	0 %	320,000.00
104021	GARNETT RD, PINE TO APACHE	.00	.00	300,000.00	.00	.00	300,000.00	0 %	300,000.00
104022	GARNETT RD, APACHE TO 36TH N	.00	.00	296,393.63	.00	.00	296,393.63	0 %	296,393.63
104023	LEWIS AVE, 21ST TO 11TH	.00	.00	373,013.00	.00	.00	373,013.00	0 %	373,013.00
104024	MEMORIAL AVE 11TH TO ADMIRAL	.00	.00	208,490.54	.00	.00	208,490.54	0 %	208,490.54
104025	SHERIDAN RD, 61ST TO 51ST	.00	.00	195,448.74	.00	.00	195,448.74	0 %	195,448.74
104026	YALE AVE, 31ST TO 21ST	.00	.00	318,822.93	.00	.00	318,822.93	0 %	318,822.93
104027	YALE AVE, 11TH TO ADMIRAL	.00	.00	291,991.70	.00	.00	291,991.70	0 %	291,991.70
104028	11TH AND YALE INTERSECTION	.00	.00	1,719,900.00	.00	.00	1,719,900.00	0 %	1,719,900.00
104029	51ST & GARNETT INTERSECTION	.00	.00	243,438.02	.00	.00	243,438.02	0 %	243,438.02
104030	61ST & MEMORIAL INTERSECTION	.00	.00	22,340.19	.00	.00	22,340.19	0 %	22,340.19
104031	ADMIRAL & MEMORIAL INTERSECT	.00	.00	.00	.00	.00	.00	0 %	.00
104033	61ST & MEMORIAL INTERSECTION	.00	.00	152,520.25	.00	.00	152,520.25	0 %	152,520.25
104034	ADMIRAL & MEMORIAL INTERSEC	.00	.00	1,859,760.00	.00	.00	1,859,760.00	0 %	1,859,760.00
ALL OTHERS		.00	.00	7,111,811.64	.00	.00	7,111,811.64	0 %	7,111,811.64
136003	HELICPORT FACILITY	.00	.00	.00	510,877.21	640,940.79	640,940.79	0 %	640,940.79
ALL OTHERS		.00	.00	.00	510,877.21	640,940.79	640,940.79	0 %	640,940.79
TOT FOR REPORT		175,250,000.00	250,000,000.00	273,800,000.00	.00	1,042,216.97	272,757,783.03	109 %	97,507,783.03

2008 GENERAL OBLIGATION BOND PACKAGE

Bond Package	Streets	Sewer	Stormwater	Police	Fire	Public Facilities	Sub-Total	Issuance	Total
Issue 1	\$ 11,011,000	\$ -	\$ -	\$ -	\$ -	\$ -	\$ 11,011,000	\$ 90,000	\$ 11,101,000
Issue 2	69,910,000	-	-	-	-	-	69,910,000	90,000	70,000,000
Issue 3	58,809,000	-	-	-	-	-	58,809,000	90,000	58,899,000
Issue 4	49,910,000	-	-	-	-	-	49,910,000	90,000	50,000,000
Issue 5	44,910,000	-	-	-	-	-	44,910,000	90,000	45,000,000
Issue 6	34,910,000	-	-	-	-	-	34,910,000	90,000	35,000,000
Issue 7	14,910,000	-	-	-	-	-	14,910,000	90,000	15,000,000
	\$ 284,370,000	\$ -	\$ -	\$ -	\$ -	\$ -	\$ 284,370,000	\$ 630,000	\$ 285,000,000

Outstanding Bond	Refunded Bonds	Bond Package
General Obligation Bonds, Refunding Series 2017A	Series 2009	2005/2008 Bond Package
General Obligation Bonds, Series 2009B	Series 2009B	2008 Bond Package
General Obligation Bonds, Series 2010	Series 2010	2005/2008 Bond Package
General Obligation Bonds, Refunding Series 2019A, Taxable	Series 2011	2008 Bond Package
General Obligation Bonds, Series 2013	Series 2013	2008 Bond Package
General Obligation Bonds, Series 2014	Series 2014	2008/2013 Bond Package
General Obligation Bonds, Series 2015	Series 2015	2008/2013 Bond Package

2008 Streets General Obligation Bond Status Report
As of August, 2019

Title	Project Name	Original Cost Est.	Current Approp.	Expenditures	Encumbrances Commitments	Expenditures Encum./Commits	Approp. Balance	Description
1. Streets, Expressways, Sidewalks, Lighting, Traffic Calming								
A. Arterial Street Rehabilitation and Citywide Projects:								
1	Mohawk Blvd. - Cincinnati Ave to Garrison Ave.	\$ 1,800,012	\$ -	\$ -	\$ -	\$ -	-	36th St. - N. MLK Jr. Blvd. to Peoria Ave.
2	51st St. S - Garnett Rd. To 129th East	2,442,749	-	-	-	-	-	Apache St. - MLK Jr. Blvd. to Peoria Ave.
3	61st St. S - 33rd West Ave. To Union	2,899,281	2,449,210	1,396,674	159,854	1,556,528	892,682	Apache St. - Peoria Ave. to Lewis Ave.
4	71st St. S - Highway 75 To Arkansas	4,284,568	4,016,124	3,960,049	-	3,960,049	56,075	W. 41st St. S. - 41st W. Ave. to S. 33rd W. Ave.
5	81st St. S - Yale Ave. to Sheridan Rd.	3,483,125	923,503	923,488	-	923,488	15	S. 33rd W. Ave. - 41st St. to 51st St.
6	101st St. S - Harvard Ave. to Yale Ave.	2,332,591	5,330,591	4,684,192	627,210	5,311,402	19,189	Apache St. - Lewis Ave. to Harvard Ave.
7	111th St. S - Yale Ave. to Sheridan Rd.	2,176,472	-	-	-	-	-	11th St. - Peoria Ave. to Utica Ave.
8	129th East Ave. - 21st St. S. to 11th St.	3,810,062	2,508,167	1,024,994	-	1,024,994	1,483,173	11th St. - Lewis Ave. to Harvard Ave.
9	Citywide - Arterial Rehabilitation and	300,000	245,000	245,000	-	245,000	-	11th St. - Sheridan Rd. to Memorial Dr.
10	Citywide - Arterial Sidewalk Repair and	400,000	400,000	400,000	-	400,000	-	21st St. - Garnett Rd. to 129th E. Ave.
11	Citywide - Trails	1,000,000	1,000,000	978,697	21,303	1,000,000	(0)	21st St. - 129TH East Ave. Intersection
12	Citywide - Railroad Crossings	500,000	500,000	496,516	3,484	500,000	0	41st St. - Garnett Rd. to 129th E. Ave.
13	Citywide - Local Match	3,000,000	3,000,000	2,718,455	281,545	3,000,000	-	51st St. - Sheridan Rd. to Memorial Dr.
14	Citywide - General	165,140	164,140	134,065	30,075	164,140	0	91st St. - Harvard Ave. to Yale Ave.
15	129th East Ave - Admiral Blvd to Pine St		3,681,067	2,266,781	0	2,266,781	1,414,286	Sheridan Rd. - 81st St. to 91st St.
16	Admiral Blvd - Mingo Rd to Garnett Rd		3,694,184	2,696,052	998,132	3,694,184	-	Peoria Ave. - 41st St. to 51st St.
17	61st St South - Memorial Dr. Intersection		817,596	817,596	-	817,596	-	41st St. - Lewis Ave. to Harvard Ave.
18	Pine St - 129th East Ave Intersection		1,626,621	1,083,615	(0)	1,083,615	543,006	Apache St. & Harvard Ave. Intersection
19	Harvard Ave - 61st St South to 51st St South		4,124,219	4,124,138	-	4,124,138	81	41st St. & Lewis Ave. Intersection
20	Apache St. - Yale Ave. to Sheridan Rd.		430,000	395,997	-	395,997	34,003	Citywide - Arterial Rehabilitation
21	Cincinnati Ave/Detroit Ave. - I - 244 to Jasper St.		710,000	710,000	-	710,000	-	Citywide - Arterial Sidewalk Improvements
22	Harvard Ave. - Admiral Blvd. to Pine St.		487,506	426,655	-	426,655	60,851	Citywide - Arterial Routine and Preventive Maintenance
23	Lewis Ave. - 36th St. N. to 46th St. N.		456,710	450,400	-	450,400	6,310	Provides local dollars to leverage state and federal loans/grants
24	Memorial Dr. - 21st St. S. to 11th St. S.		1,067,162	365,358	701,803	1,067,162	0	
25	Mingo Rd. - 41st St. S. to 31st St. S.		-	-	-	-	-	
26	Pine St. - Yale Ave. to Sheridan Rd.		411,176	396,723	14,453	411,176	0	
27	River Road - 121st St. S. to 111th St. S.		-	-	-	-	-	
28	River Road - 111th St. S. to 101st St. S.		297,000	297,000	-	297,000	-	
29	Riverside Dr. - 41st St. S. to 31st St. S.		472,541	472,541	-	472,541	-	
30	Union Ave. - 51st St. S. to 41st St. S.		700,000	700,000	-	700,000	-	
31	Yale Ave. - 111th St. S. to 101st St. S.		-	-	-	-	-	
32	Apache: Yale Av Sheridan Rd.		291,204	-	-	-	291,204	
33	Memorial Road - Admiral to 11th		412,810	-	-	-	412,810	
34	River Road - 121St To 111Th St		445,721	445,721	-	445,721	-	
35	River Road - 111Th To 101St		884,830	884,830	-	884,830	-	
36	Citywide - Arterial Routine & Preventative		8,853,906	6,323,943	2,529,963	8,853,906	(0)	
37	Citywide-Art/Non-Art Routine &		4,250,000	4,249,947	0	4,249,947	53	
38	21st St. S. - Utica Ave. Intersection		200,000	200,000	-	200,000	-	
39	31st St. S. - Harvard Ave. Intersection		300,000	300,000	-	300,000	-	
40	36th St. N. - Lewis Ave. Intersection		249,102	248,141	-	248,141	961	
41	41st St. S. - Harvard Ave. Intersection		413,881	413,881	-	413,881	-	
42	Pine St. - Yale Ave. Intersection		500,000	239,197	-	239,197	260,803	
43	Citywide - General Engineering / Testing		451,860	442,698	0	442,698	9,162	
44	5th Street, Frisco to Denver		7,226,710	7,221,994	4,716	7,226,710	(0)	
	Closed Projects from above					8,057,265		
Total - Arterial and Citywide		\$ 28,594,000	\$ 63,992,539	\$ 53,135,339	\$ 5,372,539	\$ 66,565,143	\$ 5,484,661	
B. Non- Arterial Rehabilitation and Citywide Projects:								
1	Maintenance Zone 1001 (SE)	2,456,965	-	-	-	-	-	Frankfort Ave. from Zion Pl. to Zion St. including int. w/ Zion St., Zion St. from Detroit Ave. to Frankfort Ave., Woodrow Pl. and Woodrow St. from Cincinnati Ave. Service Rd. to Frankfort Ave., Frankfort Ave. from Woodrow Pl. to Woodrow St. including int. w/ Woodrow Pl., Reading St., Queen St., Pine Pl., Cincinnati Pl., Detroit Ave., and Elgin Ave. all from Seminole Pl. to Pine St. and Frankfort Ave. to MLK Jr. Blvd., Madison Ave., Norfolk Ave. and Owasso Ave. from Apache St. to Zion Pl., Zion Ct. from Madison Ave. to Norfolk Ave., Zion Pl. from Madison Ave. to Peoria Ave., Madison Ave. and Norfolk Ave. from Young St. to Virgin St., Young St. from Madison Ave. to Norfolk Ave., Woodrow Pl. from west of Norfolk Ave. to east of Owasso Ave., Norfolk Ave. from Virgin St. to Pine St., Queen St. and Pine Pl. from Madison Ave. to Peoria Ave., Midland Ave. from Tecumseh St. to Pine St. and Seminole St. west of Midland Ave.
2	Maintenance Zone 1001 (SW)	3,186,179	2,213,091	2,024,233	-	2,024,233	188,858	Oklahoma St. from MLK Jr. Blvd. to Frankfort Ave., Elgin Ave. from Marshall St. to King St., Latimer Ct. and Latimer Pl. from Elgin Ave. to Frankfort Ave., Greenwood Ave. from 600' south of King St. to Brady St., Archer St. from Greenwood Ave. to Lansing Ave.
3	Maintenance Zone 1001 (NW)	2,925,495	-	-	-	-	-	Easton St. and Archer St. from Trenton Ave. to Utica Ave.

2008 Streets General Obligation Bond Status Report
As of August, 2019

Title	Project Name	Original Cost Est.	Current Approp.	Expenditures	Encumbrances Commitments	Expenditures Encum/Commits	Approp. Balance	Description
4	Maintenance Zone 1006	3,693,236	3,461,270	3,155,338	-	3,155,338	305,932	Cameron St., Brady St., Archer St., 48th W. Ave., 47th W. Ave., 46th W. Ave., 44th W. Ave., 43rd W. Ave. and cul-de-sacs from 49th W. Ave. to 41st W. Ave., 8th St. and 10th St. from 63rd W. Ave. to 59th W. Ave., 9th St. from 63rd W. Ave. to 150' east of 61st W. Ave., 63rd W. Ave. from Charles Page Blvd. to 10th St. and 61st W. Ave. from Charles Page Blvd. to 11th St.
5	Maintenance Zone 1007	7,749,707	7,745,971	5,121,322	2,469,531	7,590,853	155,118	Atlanta Ave., Atlanta Pl., Atlanta Ct., 34th St. N. and cul-de-sacs north of 33rd St. N.
6	Maintenance Zone 1070	1,699,990	-	-	-	-	-	46th St. N. Service Rd., 43rd St. N., include 42nd Pl. N., Iroquois Ave., Johnstown Ave., Kenosha Ave. from 46th St. N. to Hartford Ave, 42nd St N., and 41st Pl. N.
7	Maintenance Zone 1071	2,339,651	1,915,486	1,662,194	8,482	1,670,677	244,809	59th Pl. N., 59th St. N., 58th St. N., 57th Pl. N., 57th St. N., Frankfort Pl., Garrison Ave., Garrison Ct., Garrison Pl. and cul-de-sacs all east of Frankfort Ave. intersection and Frankfort Ave. and 59th Pl. N.
8	Maintenance Zone 1078	1,414,909	-	-	-	-	-	Newton St. from Main St. to Denver Ave., Latimer Pl. from MLK Jr. Blvd. to Boston Ave., Latimer St. from MLK Jr. Blvd. to west of Denver Ave., King St. from Main St. to just west of Denver Ave., Jasper St., Haskell St. and Golden Ave. from Cheyenne Ave. to west of Denver Ave. and Cheyenne Ave. from Haskell St. to cul-de-sac at south end
9	Maintenance Zone 1079	1,688,362	-	-	-	-	-	28th St. N., 27th St. N., 26th Pl. N., Denver Ave., Cheyenne Ave., Boulder Ave., Main St., Boston Pl., Mohawk Blvd. and cul-de-sacs north of 28th St. N. from MLK Jr. Blvd. and Apache St.
10	Maintenance Zone 1153	1,287,350	-	-	-	-	-	Haskell Pl., Golden St., Fairview St., 29th W. Ave., 28th W. Pl., 28th W. Ave., 27th W. Ave., 26th W. Ave. and cul-de-sacs north of Haskell Pl. and south of Fairview St. from 25th W. Ave. to Edison St.
11	Maintenance Zone 2062	511,478	-	-	-	-	-	66th Pl., 67th St., 69th St., Zunis Ave. and Yorktown Ave. from Lewis Ave. to 71st St.
12	Maintenance Zone 2065 (W)	2,068,870	-	-	-	-	-	68th St., 68th St. cul-de-sac, 69th St., 70th St. cul-de-sac, 70th Ct. cul-de-sac, Florence Ave. and Florence Ave cul-de-sac from Harvard Ave. to Evanston Pl. and to 70th St.
13	Maintenance Zone 2065 (C)	5,456,597	5,451,597	5,427,829	23,768	5,451,597	(0)	College Ave., College Pl., Florence Ave., Florence Pl. Gary Ave., 82nd St. and 83rd St. from 81st St. to 150' south of 83rd St.
14	Maintenance Zone 2065 (S)	870,600	-	-	-	-	-	Xenephon Ave., Waco Ave., Vancouver Ave. and W. 45th St. S. from Yukon Ave. to Union Ave. and W. 43rd St. S. to W. 46th St. S.
15	Maintenance Zone 2065 (E)	3,874,000	-	-	-	-	-	Florence Ave. from 101st St. to 102nd Pl.
16	Maintenance Zone 2130	1,132,999	813,999	757,540	-	757,540	56,459	30th W. Ave., 28th W. Ave., 26th W. Ave. 24th W. Ave., Xenophon Ave. and W. 77th St. S. north of W. 78th St. S., W. 77th St. S. and W. 78th St. S. from 33rd W. Ave. to Union Ave.
17	Maintenance Zone 2131	2,455,631	2,455,563	2,451,016	4,547	2,455,563	0	Jackson Ave. from 71st St., south to dead end.
18	Maintenance Zone 2132	694,848	-	-	-	-	-	67th St. to 71st St. and 33rd W. Ave to 28th W. Ave. and 68th St. and 68th Pl. east of 28th W. Ave.
19	Maintenance Zone 3002	717,360	-	-	-	-	-	Young St. and Xyler St. from Florence Ave. to Harvard Ave., Florence Ave. and Gary Ave. from Young St. to Xyler St., Gary Ave. from Xyler St. to Woodrow Pl. and Gary Ave. and Woodrow Pl. Int.
20	Maintenance Zone 3003	1,913,924	1,723,423	1,715,018	-	1,715,018	8,405	Jamestown Ave. and Louisville Ave. from Virgin Pl. to Ute St., Indianapolis Ave., Jamestown Ave. and Knoxville Ave. from Ute St. to Seminole St.
21	Maintenance Zone 3004	3,292,295	-	-	-	-	-	Oxford Ave. from Queen St. to Pine St., Pine Pl. from Oxford Ave. to Sheridan Rd., Joplin Ave. and Kingston Pl. from Pine St. to Marshall St., Kingston Ave. from Pine St. to Oklahoma St., Newton Pl., Oklahoma St. and Norwood Ave. from Joplin Ave. to Sheridan Rd. north of Newton St., Newton St. and King St. from Irvington Ave. to Sheridan Rd., Marshall Pl. from Joplin Ave. to Sheridan Rd., Maplewood Ave. from King Pl. to King St. and Oklahoma Pl. 150' east of Kingston Pl.
22	Maintenance Zone 3007	1,987,337	1,986,734	1,685,141	-	1,685,141	301,593	Newton St., Marshall Pl., Marshall St., Latimer Pl., King Pl., King St. and Jasper St. from 73rd E. Ave. to 76th E. Ave., 77th / 76th E. Ave. from Newton Pl. to 73rd E. Ave., Newton St., Marshall Pl., Marshall St., Latimer Pl., King Pl., King St. and Jasper St. from 78th E. Ave. to Memorial Dr. and Independence St. from 73rd E. Ave. to 77th E. Ave. and 78th E. Ave. to Memorial Dr.
23	Maintenance Zone 3008	2,432,779	-	-	-	-	-	67th E. Ave., 69th E. Ave., 71st E. Ave. and 73rd E. Ave. from 4th Pl. to 6th St., 5th St., 5th Pl. and 6th St. from Sheridan Rd. to 73rd E. Ave., 73rd E. Ave. and 4th Pl. Int., 69th E. Ave. and 71st E. Ave. from 9th St. to 10th St., 9th St. and 10th St. from 69th E. Ave. to 73rd E. Ave. and 9th St. and 69th E. Ave. Int.
24	Maintenance Zone 3009	3,751,050	3,747,105	3,664,378	-	3,664,378	82,727	89th E. Ave. from Admiral Pl. to 4th Pl.
25	Maintenance Zone 3010	5,721,676	3,851,331	3,825,661	-	3,825,661	25,670	Admiral Pl. to Skelly Frontage Rd. and 117th N. Ave. to 122nd E. Ave., 3rd St. E. and 7th St. 150' west of 117th E. Pl. and 7th Pl., 8th St. and 115th E. Ave. west of 118th E. Ave.
26	Maintenance Zone 3011	1,216,678	936,544	678,300	-	678,300	258,244	68th E. Ave. from Queen St. to Pine St.
27	Maintenance Zone 3017	3,107,014	1,874,641	1,669,102	11,360	1,680,462	194,180	1st St., 2nd St., 3rd St. and 4th St. from 100' west of Owasso Ave. to Peoria Ave., Owasso Ave. from 1st St. to 4th St., Quincy Ave. from 4th St. to 5th Ct., Rockford Ave. from 4th St. to 6th St., 5th Ct. from Quincy Ave. to Quaker Ave., Victor Ave., Wheeling Ave. and Xanthus Ave. from 3rd St. to 6th St., 4th Pl. and 6th St. from Utica Ave. to Xanthus Ave., 5th St. from Utica Ave. to Yorktown Ave. and Wheeling Ave. from 6th St. to 7th St.
28	Maintenance Zone 3073	432,920	-	-	-	-	-	New Haven Ave. from Admiral Pl. to Admiral Blvd., Admiral Blvd. from New Haven Ave. to Pittsburg Ave., Louisville Pl. from 1st St. to 2nd St., 2nd St. from New Haven Ave. to Louisville Pl., 2nd Pl. from Pittsburg Ave. to Louisville Ave., New Haven Ave. from 2nd Pl. to 150' south and 2nd Pl. from Sandusky Ave. to Urbana Ave.
29	Maintenance Zone 4013	6,168,454	6,165,845	4,725,252	19,876	4,745,128	1,420,717	13th St. from Peoria Ave. to Utica Ave., Quaker Ave., Quincy Ave., Rockford Ave., St. Louis Ave., Trenton Ave. and Troost Ave. from 13th St. to 13th Pl. and St. Louis Ave. from 13th Pl. to 15th St.
30	Maintenance Zone 4014	593,720	-	-	-	-	-	26th Pl. from Lewis Ave. to Birmingham Pl., 27th St. from Evanston Ave. to Florence Ave., Florence Ave. from 26th Pl. to 31st St., 28th St. from Florence Ave. to Gary Ave. 30th St. and 30th Pl. from Harvard Ave. west to dead ends, and Delaware Ave. from 31st St. north to dead end
31	Maintenance Zone 4015	3,940,394	3,691,394	3,037,189	-	3,037,189	654,205	26th St. to Broken Arrow Expy. and Jamestown Ave. to Yale Ave. including 26th St. and Jamestown Ave.
32	Maintenance Zone 4016	10,962,170	7,373,407	7,304,489	-	7,304,489	68,918	Denver Ave. from 13th St. to Riverside Dr., 16th Pl. from Denver Ave. to Carson Ave., 17th St. and 18th St. from Boulder Ave. to Cincinnati Ave. and Baltimore Ave. from 15th St. to 18th St.
33	Maintenance Zone 4021	1,496,043	-	-	-	-	-	Frankfort Ave. from Zion Pl. to Zion St. including int. w/ Zion St., Zion St. from Detroit Ave. to Frankfort Ave., Woodrow Pl. and Woodrow St. from Cincinnati Ave. Service Rd. to Frankfort Ave., Frankfort Ave. from Woodrow Pl. to Woodrow St. including int. w/ Woodrow Pl., Reading St., Queen St., Pine Pl., Cincinnati Pl., Detroit Ave., and Elgin Ave. all from Seminole Pl. to Pine St. and Frankfort Ave. to MLK Jr. Blvd., Madison Ave., Norfolk Ave. and Owasso Ave. from Apache St. to Zion Pl., Zion Ct. from Madison Ave. to Norfolk Ave., Zion Pl. from Madison Ave. to Peoria Ave., Madison Ave. and Norfolk Ave. from Young St. to Virgin St., Young St. from Madison Ave. to Norfolk Ave., Woodrow Pl. from west of Norfolk Ave. to east of Owasso Ave., Norfolk Ave. from Virgin St. to Pine St., Queen St. and Pine Pl. from Madison Ave. to Peoria Ave., Midland Ave. from Tecumseh St. to Pine St. and Seminole St. west of Midland Ave.
34	Maintenance Zone 4023	699,409	-	-	-	-	-	Oklahoma St. from MLK Jr. Blvd. to Frankfort Ave. from Marshall St. to King St., Latimer Ct. and Latimer Pl. from Elgin Ave. to Frankfort Ave., Greenwood Ave. from 600' south of King St. to Brady St., Archer St. from Greenwood Ave. to Lansing Ave.
35	Maintenance Zone 4031	691,638	-	-	-	-	-	Easton St. and Archer St. from Trenton Ave. to Utica Ave.
36	Maintenance Zone 4067 (a)	3,672,370	3,672,370	3,000,140	-	3,000,140	672,230	Cameron St., Brady St., Archer St., 48th W. Ave., 47th W. Ave., 46th W. Ave., 44th W. Ave., 43rd W. Ave. and cul-de-sacs from 49th W. Ave. to 41st W. Ave., 8th St. and 10th St. from 63rd W. Ave. to 59th W. Ave., 9th St. from 63rd W. Ave. to 150' east of 61st W. Ave., 63rd W. Ave. from Charles Page Blvd. to 10th St. and 61st W. Ave. from Charles Page Blvd. to 11th St.
37	Maintenance Zone 4067 (b)	3,154,807	-	-	-	-	-	Atlanta Ave., Atlanta Pl., Atlanta Ct., 34th St. N. and cul-de-sacs north of 33rd St. N.
38	Maintenance Zone 5025	5,720,529	5,146,476	5,027,771	118,326	5,146,097	379	46th St. N. Service Rd., 43rd St. N., include 42nd Pl. N., Iroquois Ave., Johnstown Ave., Kenosha Ave. from 46th St. N. to Hartford Ave, 42nd St N., and 41st Pl. N.
39	Maintenance Zone 5032	970,806	-	-	-	-	-	59th Pl. N., 59th St. N., 58th St. N., 57h Pl. N., 57th St. N., Frankfort Pl., Garrison Ave., Garrison Ct., Garrison Pl. and cul-de-sacs all east of Frankfort Ave. intersection and Frankfort Ave. and 59th Pl. N.
40	Maintenance Zone 5033	4,272,353	2,984,641	2,527,652	-	2,527,652	456,989	Newton St. from Main St. to Denver Ave., Latimer Pl. from MLK Jr. Blvd. to Boston Ave., Latimer St. from MLK Jr. Blvd. to west of Denver Ave., King St. from Main St. to just west of Denver Ave., Jasper St., Haskell St. and Golden Ave. from Cheyenne Ave. to west of Denver Ave. and Cheyenne Ave. from Haskell St. to cul-de-sac at south end
41	Maintenance Zone 5034	6,052,847	6,027,000	5,535,533	-	5,535,533	491,467	28th St. N., 27th St. N., 26th Pl. N., Denver Ave., Cheyenne Ave., Boulder Ave., Main St., Boston Pl., Mohawk Blvd. and cul-de-sacs north of 28th St. N. from MLK Jr. Blvd. and Apache St.
42	Maintenance Zone 5039	3,643,461	-	-	-	-	-	Haskell Pl., Golden St., Fairview St., 29th W. Ave., 28th W. Pl., 28th W. Ave., 27th W. Ave., 26th W. Ave. and cul-de-sacs north of Haskell Pl. and south of Fairview St. from 25th W. Ave. to Edison St.
43	Maintenance Zone 5041	6,761,558	5,577,519	5,454,744	-	5,454,744	122,775	66th Pl., 67th St., 69th St., Zunis Ave. and Yorktown Ave. from Lewis Ave. to 71st St.
44	Maintenance Zone 5048	3,522,404	-	-	-	-	-	68th St., 68th St. cul-de-sac, 69th St. cul-de-sac, 69th St., 70th St. cul-de-sac, 70th Ct. cul-de-sac, Florence Ave. and Florence Ave cul-de-sac from Harvard Ave. to Evanston Pl. and to 70th St.
45	Maintenance Zone 6019	1,886,300	1,886,300	1,769,054	-	1,769,054	117,246	College Ave., College Pl., Florence Ave., Florence Pl. Gary Ave., 82nd St. and 83rd St. from 81st St. to 150' south of 83rd St.
46	Maintenance Zone 6020	2,708,341	-	-	-	-	-	Xenephon Ave., Waco Ave., Vancouver Ave. and W. 45th St. S. from Yukon Ave. to Union Ave. and W. 43rd St. S. to W. 46th St. S.
47	Maintenance Zone 6029	8,959,925	6,794,668	6,365,510	-	6,365,510	429,158	Florence Ave. from 101st St. to 102nd Pl.
48	Maintenance Zone 6042	3,551,903	3,551,903	3,548,988	-	3,548,988	2,915	30th W. Ave., 28th W. Ave., 26th W. Ave. 24th W. Ave., Xenophon Ave. and W. 77th St. S. north of W. 78th St. S., W. 77th St. S. and W. 78th St. S. from 33rd W. Ave. to Union Ave.
49	Maintenance Zone 6142	1,990,047	-	-	-	-	-	Jackson Ave. from 71st St., south to dead end.
50	Maintenance Zone 6144	839,404	-	-	-	-	-	67th St. to 71st St. and 33rd W. Ave to 28th W. Ave. and 68th St. and 68th Pl. east of 28th W. Ave.
51	Maintenance Zone 6151	5,093,010	5,090,498	5,090,498	-	5,090,498	0	Young St. and Xyler St. from Florence Ave. to Harvard Ave., Florence Ave. and Gary Ave. from Young St. to Xyler St., Gary Ave. from Xyler St. to Woodrow Pl. and Gary Ave. and Woodrow Pl. Int.
52	Maintenance Zone 7045 (A)	1,399,592	-	-	-	-	-	Jamestown Ave. and Louisville Ave. from Virgin Pl. to Ute St., Indianapolis Ave., Jamestown Ave. and Knoxville Ave. from Ute St. to Seminole St.
53	Maintenance Zone 7045 (B)	4,311,189	-	-	-	-	-	Oxford Ave. from Queen St. to Pine St., Pine Pl. from Oxford Ave. to Sheridan Rd., Joplin Ave. and Kingston Pl. from Pine St. to Marshall St., Kingston Ave. from Pine St. to Oklahoma St., Newton Pl., Oklahoma St. and Norwood Ave. from Joplin Ave. to Sheridan Rd. north of Newton St., Newton St. and King St. from Irvington Ave. to Sheridan Rd., Marshall Pl. from Joplin Ave. to Sheridan Rd., Maplewood Ave. from King Pl. to King St. and Oklahoma Pl. 150' east of Kingston Pl.
54	Maintenance Zone 7046	2,404,955	2,402,000	2,285,962	-	2,285,962	116,038	Newton St., Marshall Pl., Marshall St., Latimer Pl., King Pl., King St. and Jasper St. from 73rd E. Ave. to 76th E. Ave., 77th / 76th E. Ave. from Newton Pl. to 73rd E. Ave., Newton St., Marshall Pl., Marshall St., Latimer Pl., King Pl., King St. and Jasper St. from 78th E. Ave. to Memorial Dr. and Independence St. from 73rd E. Ave. to 77th E. Ave. and 78th E. Ave. to Memorial Dr.

2008 Streets General Obligation Bond Status Report
As of August, 2019

Title	Project Name	Original Cost Est.	Current Approp.	Expenditures	Encumbrances Commitments	Expenditures Encum./Commits	Approp. Balance	Description
55	Maintenance Zone 7053	9,039,821	7,004,921	6,766,991	-	6,766,991	237,930	67th E. Ave., 69th E. Ave., 71st E. Ave. and 73rd E. Ave. from 4th Pl. to 6th St., 5th St., 5th Pl. and 6th St. from Sheridan Rd. to 73rd E. Ave., 73rd E. Ave. and 4th Pl. Int., 69th E. Ave. and 71st E. Ave. from 9th St. to 10th St., 9th St. and 10th St. from 69th E. Ave. to 73rd E. Ave. and 9th St. and 69th E. Ave. Int.
56	Maintenance Zone 7057	1,026,945	-	-	-	-	-	89th E. Ave. from Admiral Pl. to 4th Pl.
57	Maintenance Zone 7059	819,935	-	-	-	-	-	Admiral Pl. to Skelly Frontage Rd. and 117th E. Ave. to 122nd E. Ave., 3rd St. E. and 7th St. 150' west of 117th E. Pl. and 7th Pl., 8th St. and 115th E. Ave. west of 118th E. Ave.
58	Maintenance Zone 7059	2,345,261	2,345,261	2,180,028	-	2,180,028	165,233	68th E. Ave. from Queen St. to Pine St.
59	Maintenance Zone 7060	1,405,294	1,405,294	1,404,314	-	1,404,314	980	1st St., 2nd St., 3rd St. and 4th St. from 100' west of Owasso Ave. to Peoria Ave., Owasso Ave. from 1st St. to 4th St., Quincy Ave. from 4th St. to 5th Ct., Rockford Ave. from 4th St. to 6th St., 5th Ct. from Quincy Ave. to Quaker Ave., Victor Ave., Wheeling Ave. and Xanthus Ave. from 3rd St. to 6th St., 4th Pl. and 6th St. from Utica Ave. to Xanthus Ave., 5th St. from Utica Ave. to Yorktown Ave. and Wheeling Ave. from 6th St. to 7th St.
60	Maintenance Zone 8057	1,767,898	-	-	-	-	-	New Haven Ave. from Admiral Pl. to Admiral Blvd., Admiral Blvd. from New Haven Ave. to Pittsburg Ave., Louisville Pl. from 1st St. to 2nd St., 2nd St. from New Haven Ave. to Louisville Pl., 2nd Pl. from Pittsburg Ave. to Louisville Ave., New Haven Ave. from 2nd Pl. to 150' south and 2nd Pl. from Sandusky Ave. to Urbana Ave.
61	Maintenance Zone 8063	5,141,949	4,744,774	4,744,774	-	4,744,774	-	13th St. from Peoria Ave. to Utica Ave., Quaker Ave., Quincy Ave., Rockford Ave., St. Louis Ave., Trenton Ave. and Troost Ave. from 13th St. to 13th Pl. and St. Louis Ave. from 13th Pl. to 15th St.
62	Maintenance Zone 8103	3,486,075	3,886,075	3,883,264	2,794	3,886,058	17	26th Pl. from Lewis Ave. to Birmingham Pl., 27th St. from Evanston Ave. to Florence Ave., Florence Ave. from 26th Pl. to 31st St., 28th St. from Florence Ave. to Gary Ave. 30th St. and 30th Pl. from Harvard Ave. west to dead ends, and Delaware Ave. from 31st St. north to dead end
63	Maintenance Zone 8106	2,165,676	-	-	-	-	-	26th St. to Broken Arrow Expy. and Jamestown Ave. to Yale Ave. including 26th St. and Jamestown Ave.
64	Maintenance Zone 8107	2,456,274	2,229,733	1,865,737	-	1,865,737	363,996	Denver Ave. from 13th St. to Riverside Dr., 16th Pl. from Denver Ave. to Carson Ave., 17th St. and 18th St. from Boulder Ave. to Cincinnati Ave. and Ballimore Ave. from 15th St. to 18th St.
65	Maintenance Zone 8108	1,464,041	-	-	-	-	-	Easton St. from Main St. to 50' west of MLK Jr. Blvd., Norfolk Ave. from 1st St. to 150' south of 4th St., Elgin Ave. and Frankfort Ave. from 11th St. to 13th St., 12th St. from Denver Ave. to Frankfort Ave. , Baltimore Ave. from 12th St. to 300' south and Frankfort Ave. from Archer St. south to railroad tracks.
66	Maintenance Zone 8112	717,214	-	-	-	-	-	107th E. Ave. and 111th E. Ave. from 11th St. to Skelly Frontage Rd. and 12th St. from 107th E. Ave. west to dead end
67	Maintenance Zone 8113	3,646,290	3,646,289	3,451,309	-	3,451,309	194,980	26th Pl., 26th Ct., 27th Pl. and 28th St. from Sheridan Service Rd. to 74th E. Ave., 27th St. from Sheridan Service Rd. to 50' west of 67th E. Ave., 27th St. from 50' east of 67th E. Ave. to 74th E. Ave., Sheridan Service Road from 28th St. to 26th Pl., 67th E. Ave. from 26th Pl. to 150' north, 67th E. Ave. from 26th Pl. to 27th St., 28th Pl. from 150' west of 72nd E. Ave. to 73rd E. Ave., 29th St. from 150' west of 72nd E. Ave. to 72nd E. Ave., 30th St. from 72nd E. Ave. to 74th E. Ave., 72nd E. Ave. from 28th Pl. to the south cul-de-sac and 73rd E. Ave. from 28th Pl. to 30th St.
68	Maintenance Zone 8114	1,907,556	-	-	-	-	-	36th St. from Yale Ave. to Hudson Ave., 37th St. from Braden Pl. to Canton Ave., 37th Pl. from Yale Service Rd. to Braden Ave., 38th Pl. from Yale Service Rd. to Canton Ave., Yale Service Rd. from 37th Pl. to 38th Pl., Allegheny Ave. from 38th Pl. north to cul-de-sac, Braden Ave. from 37th Pl. to 38th Pl., Braden Pl. from 36th St. to 38th Pl., Canton Ave. from 37th St. to cul-de-sac south of 38th Pl., 36th St. from Maplewood Ave. to Sheridan Rd., Maplewood Ave. from 36th St. to 38th St. and 38th St. from Lakewood Ave. to Sheridan Rd.
69	Maintenance Zone 9029 (W)	8,101,839	8,101,839	8,101,607	-	8,101,607	232	All streets between 46th St. to 51st St. and Irvington Ave. to Sheridan Rd. including Irvington Ave. from 46th St. to 51st St. , 46th St. from Lakewood Ave. to Sheridan Rd. and less Maplewood Ave. from 46th St. to 48th St.. Also include 47th Pl. from 50' east of Granite Pl. to Irvington Ave., 50th St. from Hudson Ave. to Hudson Pl., Hudson Pl. from 47th Pl. to 51st St. and Hudson Ave. from 50th St. to 51st St.
70	Maintenance Zone 9029 (E)	2,018,717	-	-	-	-	-	Skelly Dr. Frontage Rd. from 300' east of I-44 to 36th St., 36th St. from Skelly Dr. Frontage Rd. to 73rd E. Ave., 73rd E. Ave. from 36th St. to 38th St., 68th E. Ave. from 41st St. to 44th St., 70th E. Ave. and 72nd E. Ave. from 41st St. to 46th St., 42nd St. from Sheridan Rd. to 68th E. Ave., 44th St. from Sheridan Rd. to 70th E. Ave., 46th St. from Sheridan Rd. to 150' east of 72nd E. Ave., 48th St. from 74th E. Ave. to 78th E. Ave., 49th St. from 50' west of 73rd E. Ave. to Memorial Dr., 49th Pl., 50th St. and 50th Pl. from 73rd E. Ave. to 78th E. Ave., 73rd E. Ave. from 49th St. to 49th Pl. and 50th St. to 50th Pl., 74th E. Ave. and 78th E. Ave. from 48th St. to 49th St. and 76th E. Ave. from 49th St. to 51st St.
71	Maintenance Zone 9030	3,545,156	3,517,466	3,387,206	-	3,387,206	130,260	15th St. and 15th Pl. from 108th E. Ave. to 112th E. Ave., 16th St. from 109th E. Ave. to Garnett Rd., 110th E. Ave. from 15th Pl. to 16th St. and 112th E. Ave. from 15th St. to 16th St.
72	Maintenance Zone 9031	157,796	150,356	148,856	-	148,856	1,500	16th E. Ave. from 15th St. to 16th St., 117th E. Ave. from 16th St. north to cul-de-sac, 17th St. / 16th St. from Garnett Rd. to 124th E. Ave., 17th St. / 16th St. to 21st St. and Garnett Rd. to 123rd E. Ave. less 19th St. from Garnett Rd. to 16th E. Ave. and 116th E. Ave. from 19th St. to 20th St., 15th Pl. from 122nd E. Ave. to 124th E. Ave., 122nd E. Ave. from 15th Pl. to 16th St., 124th E. Ave. from 15th St. to 16th St., 15th St. to 18th St. and 125th E. Ave. to 129th E. Ave., 125th E. Ave. from 15th Pl. to 150' south of 17th St., 16th Pl. from 123rd E. Ave. to 125th E. Ave., 123rd E. Ave. from 16th St. to 150' north of 17th St., 18th Pl. from 123rd E. Ave. to 125th E. Ave., 20th Pl. from 123rd E. Ave. to 124th E. Ave., 123rd E. Ave. and 125th E. Ave. from 18th Pl. to 21st St. and 124th E. Ave. from 18th Pl. to 20th Pl.
73	Maintenance Zone 9036	3,471,383	2,360,757	2,360,757	-	2,360,757	-	27th St. to 28th St. / 28th Pl. and Garnett Rd. to 121st E. Ave. including 27th St., 28th St. / 28th Pl. and 116th E. Pl. from 27th St. north to cul-de-sac
74	Maintenance Zone 9037	990,658	991,000	986,952	4,048	991,000	0	130th E. Ave., 131st E. Ave., 132nd E. Ave. and 133rd E. Ave. from 23rd St. north to cul-de-sacs, 23rd St from 129th E. Ave. east to dead end, 131st E. Ave. from 23rd St. south 100' and 133rd E. Ave. from 23rd St. south to dead end.
75	Maintenance Zone 9038	744,196	-	-	-	-	-	11th St. to south end of 157th E. Ave. and 145th E. Ave. to 161st E. Ave.
76	Maintenance Zone 9043	2,162,406	-	-	-	-	-	11th St. to south end of 181st E. Ave. and 177th E. Ave. to 181st E. Ave. including 181st E. Ave. from 15th St. south to dead end.
77	Maintenance Zone 9044	579,209	579,000	41,726	-	41,726	537,274	37th St. to 41st St. and 94th E. Ave. to Mingo Rd. including 37th St. from the western 94th E. Ave. to Mingo Rd. and 94th E. Ave. from 37th St. to 41st St., 93rd E. Ave. from 150' north of 39th St. to 40th Pl. and 39th St. and 40th Pl. from 93rd E. Ave. to 94th E. Ave.
78	Maintenance Zone 9045	498,847	-	-	-	-	-	83rd E. Ave. from 46th St. to 51st St., and 48th St. and 49th St. from Memorial Dr. to 83rd E. Ave.
79	Maintenance Zone 9049	2,303,035	-	-	-	-	-	56th Pl. / 56th St. to 61st St. and Memorial Dr. to Mingo Rd., including 56th Pl. / 56th St. less 57th Pl. / 58th St. from Memorial Dr. to Mingo Rd. and 60th St. / 86th E. Ave. from Memorial Dr. to 61st St.
80	Citywide Non-Arterial Rehabilitation and Reconstruction	300,000	1,370,000	1,369,999	-	1,369,999	1	63rd Pl. from Memorial Dr. to 63rd St., 63rd St. / 64th St. / 89th E. Ave. from Memorial Dr. to 150' south of 65th St., 65th St. from 87th E. Ave. to 89th E. Ave. 64th Pl. from 65th St. to 87th E. Ave., 86th E. Ave., 87th E. Ave., 88th E. Ave. and 88th E. Pl. all north of 65th St. and 85th E. Ave. from 65th St. to 150' south
81	Citywide Non-Arterial Sidewalk Repair Closed Projects from above	300,000	300,000	274,492	-	274,492	25,508	51st St. to 55th Pl. and Mingo Rd. to 103rd E. Ave. including 103rd E. Ave. from 51st St. to 52nd St.
Total - Non-Arterial Rehabilitation and Reconstruction		\$ 228,131,000	\$ 141,173,539	\$ 130,477,864	\$ 2,662,733	\$ 176,642,253	\$ 8,032,942	

C. Bridges - Replacement and Rehabilitation Programs

1	Bridge 160 - 5400 East Apache Street	5,600,000	5,600,000	3,444,992	-	3,444,992	2,155,008	Bridge No.189 - 4700 N. Iroquois Ave.
2	Bridge 163 - 100 South Boulder Avenue	7,300,000	7,300,000	7,284,171	-	7,284,171	15,829	Bridge No. 298 - 2100 E. 61st St.
3	Bridge 228 - 3200 South Riverside Drive	2,800,000	2,800,000	288,476	-	288,476	2,511,524	Bridge No. 323B - 12000 E. 21st
4	Bridge 234 - 4200 South Union Avenue	3,220,000	3,220,000	494,515	8,981	503,496	2,716,504	Bridge No. 323B - 12000 E. 21st
5	Bridge 290 200 North 49th West Avenue	2,100,000	2,100,000	1,687,084	-	1,687,084	412,916	Bridge No. 323B - 12000 E. 21st
6	Bridge 318A - 10100 South 72nd East	5,000,000	5,000,000	3,837,027	-	3,837,027	1,162,973	Bridge No. 323B - 12000 E. 21st
7	Bridge 166A- 4200 North Cincinnati Ave	245,000	-	-	-	-	-	Bridge No. 323B - 12000 E. 21st
8	Bridge 196 - 900 South Memorial	120,000	-	-	-	-	-	Bridge No. 323B - 12000 E. 21st
9	Bridge198 - 1500 South Memorial Drive	110,000	-	-	-	-	-	Bridge No. 323B - 12000 E. 21st
10	Bridge 248A - 9400 East 11th Street	240,000	-	-	-	-	-	Bridge No. 323B - 12000 E. 21st
11	Bridge 248B - 9400 East 11th Street	245,000	-	-	-	-	-	Bridge No. 323B - 12000 E. 21st
12	Bridge 274 - 5700 East 36th Street North	180,000	-	-	-	-	-	Bridge No. 323B - 12000 E. 21st
13	Bridge 300A- 100 West 71st Street	450,000	-	-	-	-	-	Bridge No. 323B - 12000 E. 21st
14	Bridge 346 - 10300 South 76th East	150,000	-	-	-	-	-	Bridge No. 323B - 12000 E. 21st
15	Bridge 347 - 6500 East 55th Street	150,000	-	-	-	-	-	Bridge No. 323B - 12000 E. 21st
Closed Projects from above		-	-	-	-	1,890,000	-	
Total Bridge Replacement and Rehabilitation		\$ 27,910,000	\$ 26,020,000	\$ 17,036,265	\$ 8,981	\$ 18,496,450	\$ 8,974,754	
		\$ 284,635,000	\$ 231,186,078	\$ 200,649,468	\$ 8,044,253	\$ 262,142,643	\$ 22,492,357	

D. Bond Issuance Costs

1	Bond Issuance Costs	365,000	-	-	-	365,000	-	Bond Issuance Costs
		\$ 285,000,000	\$ 231,186,078	\$ 200,649,468	\$ 8,044,253	\$ 262,607,643	\$ 22,492,357	

2014 GENERAL OBLIGATION BOND PACKAGE

Bond Package	Streets	Sewer	Stormwater	Police	Fire	Public Facilities	Sub-Total	Issuance	Total
Issue 2	\$ 14,980,000	\$ -	\$ -	\$ -	\$ -	\$ -	\$ 14,980,000	\$ 20,000	15,000,000
Issue 3	54,920,000	-	-	-	-	-	54,920,000	80,000	55,000,000
Issue 4	56,850,000	-	-	-	-	-	56,850,000	150,000	57,000,000
Issue 5	77,850,000	-	-	-	-	-	77,850,000	150,000	78,000,000
Issue 5	-	-	-	-	-	-	-	-	-
Issue 6	-	-	-	-	-	-	-	-	-
	\$ 204,600,000	\$ -	\$ -	\$ -	\$ -	\$ -	\$ 204,600,000	\$ 400,000	\$ 205,000,000

Outstanding Bond	Refunded Bonds	Bond Package
General Obligation Bonds, Series 2014		2008/2013 Bond Package
General Obligation Bonds, Series 2015		2008/2013 Bond Package
General Obligation Bonds, Series 2016		2013 Bond Package
General Obligation Bonds, Series 2017		2013 Bond Package
General Obligation Bonds, Series 2020 - Unissued		2013 Bond Package
General Obligation Bonds, Series 2021 - Unissued		2013 Bond Package

2014 Streets General Obligation Bond Status Report
As of August, 2019

Title	Project Name	Original Cost Est.	Current Approp.	Expenditures Encum./Commits	Approp. Balance	Description
A. Arterial Street Rehabilitation and Citywide Projects:						
1	36th St. - N. MLK Jr. Blvd. to Peoria Ave.	\$ 3,250,000	\$ 330,000	\$ 235,909	\$ 94,091	36th St. - N. MLK Jr. Blvd. to Peoria Ave.
2	Apache St. - MLK Jr. Blvd. to Peoria Ave.	2,685,000	2,685,000	2,587,847	97,153	Apache St. - MLK Jr. Blvd. to Peoria Ave.
3	Apache St. - Peoria Ave. to Lewis Ave.	2,665,000	300,000	-	300,000	Apache St. - Peoria Ave. to Lewis Ave.
4	W. 41st St. S. - 41st W. Ave. to S. 33rd	1,685,000	1,685,000	175,000	1,510,000	W. 41st St. S. - 41st W. Ave. to S. 33rd W. Ave.
5	S. 33rd W. Ave. - 41st St. to 51st St.	2,730,000	2,730,000	329,249	2,400,751	S. 33rd W. Ave. - 41st St. to 51st St.
6	Apache St. - Lewis Ave. to Harvard Ave.	2,070,000	210,000	210,000	-	Apache St. - Lewis Ave. to Harvard Ave.
7	11th St. - Peoria Ave. to Utica Ave.	1,820,000	1,820,000	1,819,997	3	11th St. - Peoria Ave. to Utica Ave.
8	11th St. - Lewis Ave. to Harvard Ave.	2,170,000	200,000	200,000	-	11th St. - Lewis Ave. to Harvard Ave.
9	11th St. - Sheridan Rd. to Memorial Dr.	1,780,000	1,780,000	232,799	1,547,201	11th St. - Sheridan Rd. to Memorial Dr.
10	21st St. - Garnett Rd. to 129th E. Ave.	2,735,000	300,000	288,516	11,484	21st St. - Garnett Rd. to 129th E. Ave.
11	21st St. - 129TH East Ave. Intersection	2,215,000	250,000	156,000	94,000	21st St. - 129TH East Ave. Intersection
12	41st St. - Garnett Rd. to 129th E. Ave.	1,800,000	1,800,000	1,560,280	239,720	41st St. - Garnett Rd. to 129th E. Ave.
13	51st St. - Sheridan Rd. to Memorial Dr.	1,355,000	1,355,000	1,055,651	299,349	51st St. - Sheridan Rd. to Memorial Dr.
14	91st St. - Harvard Ave. to Yale Ave.	2,840,000	285,000	169,710	115,290	91st St. - Harvard Ave. to Yale Ave.
15	Sheridan Rd. - 81st St. to 91st St.	1,915,000	1,915,000	1,525,951	389,049	Sheridan Rd. - 81st St. to 91st St.
16	Peoria Ave. - 41st St. to 51st St.	3,185,000	300,000	300,000	-	Peoria Ave. - 41st St. to 51st St.
17	41st St. - Lewis Ave. to Harvard Ave.	2,730,000	2,730,000	364,881	2,365,119	41st St. - Lewis Ave. to Harvard Ave.
18	Apache St. & Harvard Ave. Intersection	1,975,000	985,000	196,859	788,141	Apache St. & Harvard Ave. Intersection
19	41st St. & Lewis Ave. Intersection	2,055,000	2,055,000	210,470	1,844,530	41st St. & Lewis Ave. Intersection
20	Citywide - Arterial Rehabilitation	4,500,000	2,700,000	453,897	2,246,103	Citywide - Arterial Rehabilitation
21	Citywide - Arterial Sidewalk	1,500,000	1,500,000	900,000	600,000	Citywide - Arterial Sidewalk Improvements
22	Citywide - Arterial Routine and Preventive	19,500,000	19,500,000	15,554,559	3,945,441	Citywide - Arterial Routine and Preventive Maintenance
23	Citywide Matching Funds	3,500,000	1,798,170	1,798,170	0	Provides local dollars to leverage state and federal loans/grants
	Mingo Creek Trail - 41st to 51		196,830	196,830	-	
24	ODOT Rehabilitation and Replacement	8,200,000	4,920,000	4,916,251	3,749	Provides local dollars to leverage with ODOT Bridge projects; to achieve various value-adds
Total - Arterial and Citywide		\$ 80,860,000	\$ 54,330,000	\$ 35,738,826	\$ 18,591,174	
B. Non- Arterial Rehabilitation and Citywide Projects:						
1	Maintenance Zone 1001:	8,275,000	830,000	560,446	269,554	Frankfort Ave. from Zion Pl. to Zion St. including int. w/ Zion St., Zion St. from Detroit Ave. to Frankfort Ave., Woodrow Pl. and Woodrow St. from Cincinnati Ave. Service Rd. to Frankfort Ave., Frankfort Ave. from Woodrow Pl. to Woodrow St. including int. w/ Woodrow Pl., Reading St., Queen St., Pine Pl., Cincinnati Pl., Detroit Ave., and Elgin Ave. all from Seminole Pl. to Pine St. and Frankfort Ave. to MLK Jr. Blvd., Madison Ave., Norfolk Ave., and Owasso Ave. from Apache St. to Zion Pl., Zion Ct. from Madison Ave. to Norfolk Ave., Zion Pl. from Madison Ave. to Peoria Ave., Madison Ave. and Norfolk Ave. from Young St. to Virgin St., Young St. from Madison Ave. to Norfolk Ave., Woodrow Pl. from west of Norfolk Ave. to east of Owasso Ave., Norfolk Ave. from Virgin St. to Pine St., Queen St. and Pine Pl. from Madison Ave. to Peoria Ave., Midland Ave. from Tecumseh St. to Pine St. and Seminole St. west of Midland Ave.
2	Maintenance Zone 1006:	3,950,000	2,610,000	2,227,344	382,656	Oklahoma St. from MLK Jr. Blvd. to Frankfort Ave., Elgin Ave. from Marshall St. to King St., Latimer Ct. and Latimer Pl. from Elgin Ave. to Frankfort Ave., Greenwood Ave. from 600' south of King St. to Brady St., Archer St. from Greenwood Ave. to Lansing Ave.
3	Maintenance Zone 1007:	530,000	530,000	527,740	2,260	Easton St. and Archer St. from Trenton Ave. to Utica Ave.
4	Maintenance Zone 1068:	3,600,000	400,000	320,963	79,037	Cameron St., Brady St., Archer St., 48th W. Ave., 47th W. Ave., 46th W. Ave., 44th W. Ave., 43rd W. Ave. and cul-de-sacs from 49th W. Ave. to 41st W. Ave., 8th St. and 10th St. from 63rd W. Ave. to 59th W. Ave., 9th St. from 63rd W. Ave. to 150' east of 61st W. Ave., 63rd W. Ave. from Charles Page Blvd. to 10th St. and 61st W. Ave. from Charles Page Blvd. to 11th St.
5	Maintenance Zone 1073:	535,000	535,000	458,553	76,447	Atlanta Ave., Atlanta Pl., Atlanta Ct., 34th St. N. and cul-de-sacs north of 33rd St. N.
6	Maintenance Zone 1076:	2,590,000	2,590,000	1,668,394	921,606	46th St. N. Service Rd., 43rd St. N., include 42nd Pl. N., Iroquois Ave., Johnstown Ave., Kenosha Ave. from 46th St. N. to Hartford Ave., 42nd St. N., and 41st Pl. N.
7	Maintenance Zone 1099:	3,120,000	320,000	259,652	60,348	59th Pl. N., 59th St. N., 58th St. N., 57th Pl. N., 57th St. N., Frankfort Pl., Garrison Ave., Garrison Ct., Garrison Pl. and cul-de-sacs all east of Frankfort Ave, intersection and Frankfort Ave. and 59th Pl. N.
8	Maintenance Zone 1153:	4,020,000	410,000	353,172	56,828	Newton St. from Main St. to Denver Ave., Latimer Pl. from MLK Jr. Blvd. to Boston Ave., Latimer St. from MLK Jr. Blvd. to west of Denver Ave., King St. from Main St. to just west of Denver Ave., Jasper St., Haskell St. and Golden Ave. from Cheyenne Ave. to west of Denver Ave. and Cheyenne Ave. from Haskell St. to cul-de-sac at south end
9	Maintenance Zone 1157 N:	4,045,000	4,045,000	3,530,031	514,969	28th St. N., 27th St. N., 26th Pl. N., Denver Ave., Cheyenne Ave., Boulder Ave., Main St., Boston Pl., Mohawk Blvd. and cul-de-sacs north of 28th St. N. from MLK Jr. Blvd. and Apache St.
10	Maintenance Zone 1157 S:	2,535,000	2,535,000	1,959,321	575,679	Haskell Pl., Golden St., Fairview St., 29th W. Ave., 28th W. Pl., 28th W. Ave., 27th W. Ave., 26th W. Ave. and cul-de-sacs north of Haskell Pl. and south of Fairview St. from 25th W. Ave. to Edison St.
11	Maintenance Zone 2055:	1,435,000	1,435,000	1,269,096	165,904	66th Pl., 67th St., 69th St., Zunis Ave. and Yorktown Ave. from Lewis Ave. to 71st St.
12	Maintenance Zone 2056:	1,290,000	1,290,000	1,289,741	259	68th St., 68th St. cul-de-sac, 69th St. cul-de-sac, 69th St., 70th St. cul-de-sac, 70th Ct. cul-de-sac. Florence Ave. and Florence Ave cul-de-sac from Harvard Ave. to Evanston Pl. and to 70th St.
13	Maintenance Zone 2064:	1,860,000	1,860,000	1,266,510	593,490	College Ave., College Pl., Florence Ave., Florence Pl. Gary Ave., 82nd St. and 83rd St. from 81st St. to 150' south of 83rd St.
14	Maintenance Zone 2065:	995,000	995,000	962,014	32,986	Xenophon Ave., Waco Ave., Vancouver Ave. and W. 45th St. S. from Yukon Ave. to Union Ave. and W. 43rd St. S. to W. 46th St. S.
15	Maintenance Zone 2119:	400,000	400,000	367,980	32,020	Florence Ave. from 101st St. to 102nd Pl.
16	Maintenance Zone 2125:	2,570,000	2,570,000	1,881,265	688,735	30th W. Ave., 28th W. Ave., 26th W. Ave., 24th W. Ave., Xenophon Ave. and W. 77th St. S. north of W. 78th St. S. , W. 77th St. S. and W. 78th St. S. from 33rd W. Ave. to Union Ave.
17	Maintenance Zone 2126:	350,000	350,000	349,710	290	Jackson Ave. from 71st St., south to dead end.
18	Maintenance Zone 2130:	3,895,000	406,919	282,659	124,260	67th St. to 71st St. and 33rd W. Ave to 28th W. Ave. and 68th St. and 68th Pl. east of 28th W. Ave.
19	Maintenance Zone 3003:	875,000	875,000	625,681	249,319	Young St. and Xyler St. from Florence Ave. to Harvard Ave., Florence Ave. and Gary Ave. from Young St. to Xyler St., Gary Ave. from Xyler St. to Woodrow Pl. and Gary Ave. and Woodrow Pl. Int.
20	Maintenance Zone 3004:	1,840,000	1,840,000	1,412,914	427,086	Jamestown Ave. and Louisville Ave. from Virgin Pl. to Ute St., Indianapolis Ave., Jamestown Ave. and Knoxville Ave. from Ute St. to Seminole St.
21	Maintenance Zone 3010:	7,930,000	800,000	550,179	249,821	Oxford Ave. from Queen St. to Pine St., Pine Pl. from Oxford Ave. to Sheridan Rd., Joplin Ave. and Kingston Pl. from Pine St. to Marshall St., Kingston Ave. from Pine St. to Oklahoma St., Newton Pl., Oklahoma St. and Norwood Ave. from Joplin Ave. to Sheridan Rd. north of Newton St., Newton St. and King St. from Irvington Ave. to Sheridan Rd., Marshall Pl. from Joplin Ave. to Sheridan Rd., Maplewood Ave. from King Pl. to King St. and Oklahoma Pl. 150' east of Kingston Pl.
22	Maintenance Zone 3011:	9,485,000	1,000,000	715,177	284,823	Newton St., Marshall Pl., Marshall St., Latimer Pl., King Pl., King St. and Jasper St. from 73rd E. Ave. to 76th E. Ave., 77th / 76th E. Ave. from Newton Pl. to 73rd E. Ave., Newton St., Marshall Pl., Marshall St., Latimer Pl., King Pl., King St. and Jasper St. from 78th E. Ave. to Memorial Dr. and Independence St. from 73rd E. Ave. to 77th E. Ave. and 78th E. Ave. to Memorial Dr.

2014 Streets General Obligation Bond Status Report
As of August, 2019

Title	Project Name	Original Cost Est.	Current Approp.	Expenditures Encum./Commits	Approp. Balance	Description
23	Maintenance Zone 3017:	5,765,000	750,000	478,707	271,293	67th E. Ave., 69th E. Ave., 71st E. Ave. and 73rd E. Ave. from 4th Pl. to 6th St., 5th St., 5th Pl. and 6th St. from Sheridan Rd. to 73rd E. Ave., 73rd E. Ave. and 4th Pl. Int., 69th E. Ave. and 71st E. Ave. from 9th St. to 10th St., 9th St. and 10th St. from 69th E. Ave. to 73rd E. Ave. and 9th St. and 69th E. Ave. Int.
24	Maintenance Zone 3018:	445,000	445,000	417,057	27,943	89th E. Ave. from Admiral Pl. to 4th Pl.
25	Maintenance Zone 3020:	4,500,000	480,000	345,337	134,663	Admiral Pl. to Skelly Frontage Rd. and 117th E. Ave. to 122nd E. Ave., 3rd St. E. and 7th St. 150' west of 117th E. Pl. and 7th Pl., 8th St. and 115th E. Ave. west of 118th E. Ave.
26	Maintenance Zone 3080:	190,000	190,000	189,047	953	68th E. Ave. from Queen St. to Pine St.
27	Maintenance Zone 4013:	6,660,000	670,000	535,059	134,941	1st St., 2nd St., 3rd St. and 4th St. from 100' west of Owasso Ave. to Peoria Ave., Owasso Ave. from 1st St. to 4th St., Quincy Ave. from 4th St. to 5th Cl., Rockford Ave. from 4th St. to 6th St., 5th Cl. from Quincy Ave. to Quaker Ave., Victor Ave., Wheeling Ave. and Xanthus Ave. from 3rd St. to 6th St., 4th Pl. and 6th St. from Utica Ave. to Xanthus Ave., 5th St. from Utica Ave. to Yorktown Ave. and Wheeling Ave. from 6th St. to 7th St.
28	Maintenance Zone 4015:	995,000	995,000	645,431	349,569	New Haven Ave. from Admiral Pl. to Admiral Blvd., Admiral Blvd. from New Haven Ave. to Pittsburg Ave., Louisville Pl. from 1st St. to 2nd St., 2nd St. from New Haven Ave. to Louisville Pl., 2nd Pl. from Pittsburg Ave. to Louisville Ave., New Haven Ave. from 2nd Pl. to 150' south and 2nd Pl. from Sandusky Ave. to Urbana Ave.
29	Maintenance Zone 4021:	3,655,000	375,000	342,787	32,213	13th St. from Peoria Ave. to Utica Ave., Quaker Ave., Quincy Ave., Rockford Ave., St. Louis Ave., Trenton Ave. and Troost Ave. from 13th St. to 13th Pl. and St. Louis Ave. from 13th Pl. to 15th St.
30	Maintenance Zone 4030 :	1,725,000	1,725,000	1,686,552	38,448	26th Pl. from Lewis Ave. to Birmingham Pl., 27th St. from Evanston Ave. to Florence Ave., Florence Ave. from 26th Pl. to 31st St., 28th St. from Florence Ave. to Gary Ave. 30th St. and 30th Pl. from Harvard Ave. west to dead ends, and Delaware Ave. from 31st St. north to dead end
31	Maintenance Zone 4031:	11,680,000	1,200,000	583,749	616,251	26th St. to Broken Arrow Expy. and Jamestown Ave. to Yale Ave. including 26th St. and Jamestown Ave.
32	Maintenance Zone 4067:	4,855,000	4,855,000	494,911	4,360,089	Denver Ave. from 13th St. to Riverside Dr., 16th Pl. from Denver Ave. to Carson Ave., 17th St. and 18th St. from Boulder Ave. to Cincinnati Ave. and Baltimore Ave. from 15th St. to 18th St.
33	Maintenance Zone 4152:	4,495,000	600,000	398,242	201,758	Easton St. from Main St. to 50' west of MLK Jr. Blvd., Norfolk Ave. from 1st St. to 150' south of 4th St., Elgin Ave. and Frankfort Ave. from 11th St. to 13th St., 12th St. from Denver Ave. to Frankfort Ave. , Baltimore Ave. from 12th St. to 300' south and Frankfort Ave. from Archer St. south to railroad tracks.
34	Maintenance Zone 5027:	1,415,000	1,415,000	1,349,953	65,047	107th E. Ave. and 111th E. Ave. from 11th St. to Skelly Frontage Rd. and 12th St. from 107th E. Ave. west to dead end
35	Maintenance Zone 5033:	4,880,000	4,880,000	4,409,770	470,230	26th Pl., 26th Ct., 27th Pl. and 28th St. from Sheridan Service Rd. to 74th E. Ave., 27th St. from Sheridan Service Rd. to 50' west of 67th E. Ave., 27th St. from 50' east of 67th E. Ave. to 74th E. Ave., Sheridan Service Road from 28th St. to 26th Pl., 67th E. Ave. from 26th Pl. to 150' north, 67th E. Ave. from 26th Pl. to 27th St., 28th Pl. from 150' west of 72nd E. Ave. to 73rd E. Ave., 29th St. from 150' west of 72nd E. Ave. to 72nd E. Ave., 30th St. from 72nd E. Ave. to 74th E. Ave., 72nd E. Ave. from 28th Pl. to the south cul-de-sac and 73rd E. Ave. from 28th Pl. to 30th St.
36	Maintenance Zone 5039:	3,925,000	3,925,000	3,450,346	474,654	36th St. from Yale Ave. to Hudson Ave., 37th St. from Braden Pl. to Canton Ave., 37th Pl. from Yale Service Rd. to Braden Ave., 38th Pl. from Yale Service Rd. to Canton Ave., Yale Service Rd. from 37th Pl. to 38th Pl., Allegheny Ave. from 38th Pl. north to cul-de-sac, Braden Ave. from 37th Pl. to 38th Pl., Braden Pl. from 36th St. to 38th Pl., Canton Ave. from 37th St. to cul-de-sac south of 38th Pl., 36th St. from Maplewood Ave. to Sheridan Rd., Maplewood Ave. from 36th St. to 38th St. and 38th St. from Lakewood Ave. to Sheridan Rd.
37	Maintenance Zone 5046:	6,010,000	600,000	565,720	34,280	All streets between 46th St. to 51st St. and Irvington Ave. to Sheridan Rd. including Irvington Ave. from 46th St. to 51st St. , 46th St. from Lakewood Ave. to Sheridan Rd. and less Maplewood Ave. from 46th St. to 48th St. Also include 47th Pl. from 50' east of Granite Pl. to Irvington Ave., 50th St. from Hudson Ave. to Hudson Pl., Hudson Pl. from 47th Pl. to 51st St. and Hudson Ave. from 50th St. to 51st St.
38	Maintenance Zone 5047:	10,470,000	1,100,000	843,305	256,695	Skelly Dr. Frontage Rd. from 300' east of I-44 to 36th St., 36th St. from Skelly Dr. Frontage Rd. to 73rd E. Ave., 73rd E. Ave. from 36th St. to 38th St., 68th E. Ave. from 41st St. to 44th St., 70th E. Ave. and 72nd E. Ave. from 41st St. to 46th St., 42nd St. from Sheridan Rd. to 68th E. Ave., 44th St. from Sheridan Rd. to 70th E. Ave., 46th St. from Sheridan Rd. to 150' east of 72nd E. Ave., 48th St. from 74th E. Ave. to 78th E. Ave., 49th St. from 50' west of 73rd E. Ave. to Memorial Dr., 49th Pl., 50th St. and 50th Pl. from 73rd E. Ave. to 76th E. Ave., 73rd E. Ave. from 49th St. to 49th Pl. and 50th Pl. to 50th Pl., 74th E. Ave. and 78th E. Ave. from 48th St. to 49th St. and 76th E. Ave. from 49th St. to 51st St.
39	Maintenance Zone 6027:	1,160,000	1,160,000	1,006,166	153,834	15th St. and 15th Pl. from 108th E. Ave. to 112th E. Ave., 16th St. from 109th E. Ave. to Garnett Rd., 110th E. Ave. from 15th Pl. to 16th St. and 112th E. Ave. from 15th St. to 16th St.
40	Maintenance Zone 6028:	8,060,000	1,000,000	887,654	112,346	116th E. Ave. from 15th St. to 16th St., 117th E. Ave. from 16th St. north to cul-de-sac, 17th St. / 16th St. from Garnett Rd. to 124th E. Ave., 17th St. / 16th St. to 21st St. and Garnett Rd. to 123rd E. Ave. less 19th St. from Garnett Rd. to 116th E. Ave. and 116th E. Ave. from 19th St. to 20th St., 15th Pl. from 122nd E. Ave. to 124th E. Ave., 122nd E. Ave. from 15th Pl. to 16th St., 124th E. Ave. from 15th St. to 16th St., 15th St. to 18th St. and 125th E. Ave. to 129th E. Ave., 125th E. Ave. from 15th Pl. to 150' south of 17th St., 16th Pl. from 123rd E. Ave. to 125th E. Ave., 123rd E. Ave. from 16th St. to 150' north of 17th St., 18th Pl. from 123rd E. Ave. to 125th E. Ave., 20th Pl. from 123rd E. Ave. to 124th E. Ave. and 125th E. Ave. from 18th Pl. to 21st St. and 124th E. Ave. from 18th Pl. to 20th Pl.
41	Maintenance Zone 6035:	4,045,000	4,045,000	2,926,926	1,118,075	27th St. to 28th St. / 28th Pl. and Garnett Rd. to 121st E. Ave. including 27th St., 28th St. / 28th Pl. and 116th E. Pl. from 27th St. north to cul-de-sac
42	Maintenance Zone 6142:	900,000	900,000	104,472	795,528	130th E. Ave., 131st E. Ave., 132nd E. Ave. and 133rd E. Ave. from 23rd St. north to cul-de-sacs, 23rd St. from 129th E. Ave. east to dead end, 131st E. Ave. from 23rd St. south 100' and 133rd E. Ave. from 23rd St. south to dead end.
43	Maintenance Zone 6145:	2,640,000	2,640,000	212,855	2,427,145	11th St. to south end of 157th E. Ave. and 145th E. Ave. to 161st E. Ave.
44	Maintenance Zone 6147:	990,000	990,000	991,464	(1,464)	11th St. to south end of 181st E. Ave. and 177th E. Ave. to 181st E. Ave. including 181st E. Ave. from 15th St. south to dead end.
45	Maintenance Zone 7040:	3,275,000	350,000	254,605	95,395	37th St. to 41st St. and 94th E. Ave. to Mingo Rd. including 37th St. from the western 94th E. Ave. to Mingo Rd. and 94th E. Ave. from 37th St. to 41st St., 93rd E. Ave. from 150' north of 39th St. to 40th Pl. and 39th St. and 40th Pl. from 93rd E. Ave. to 94th E. Ave.
46	Maintenance Zone 7048:	2,150,000	2,150,000	1,266,227	883,773	83rd E. Ave. from 46th St. to 51st St., and 48th St. and 49th St. from Memorial Dr. to 83rd E. Ave.
47	Maintenance Zone 7054:	8,635,000	1,000,000	746,500	253,500	56th Pl. / 56th St. to 61st St. and Memorial Dr. to Mingo Rd., including 56th Pl. / 56th St. less 57th Pl. / 58th St. from Memorial Dr. to Mingo Rd. and 60th St. / 86th E. Ave. from Memorial Dr. to 61st St.
48	Maintenance Zone 7060:	3,395,000	3,395,000	3,325,401	69,599	63rd Pl. from Memorial Dr. to 63rd St., 63rd St. / 64th St. / 89th E. Ave. from Memorial Dr. to 150' south of 65th St., 65th St. from 87th E. Ave. to 89th E. Ave. 64th Pl. from 65th St. to 87th E. Ave., 86th E. Ave., 87th E. Ave., 88th E. Ave. and 88th E. Pl. all north of 65th St. and 85th E. Ave. from 65th St. to 150' south
49	Maintenance Zone 7100:	2,740,000	2,740,000	1,318,497	1,421,503	51st St. to 55th Pl. and Mingo Rd. to 103rd E. Ave. including 103rd E. Ave. from 51st St. to 52nd St.
50	Maintenance Zone 7133:	1,940,000	1,940,000	950,371	989,629	109th E. Ave. / 45th St. from 41st St. to Garnett Rd.
51	Maintenance Zone 8057:	2,570,000	1,728,081	273,249	1,454,832	Richmond Ave. from 50' north of 67th St. to 71st St., 70th St., 70th St. cul-de-sac and Sandusky Ave. east of Richmond Ave., 67th St. from Oswego Ave. to Richmond Ave., 67th St. / Oswego Ave. from Louisville Ave. to Oswego Ave., Marion Ave. / 69th St. from Louisville Ave. to Oswego Ave. and Oswego Ave. from 67th St. to 71st St.
52	Maintenance Zone 8063:	6,620,000	800,000	726,738	73,262	Indianapolis Ave. , cul-de-sacs to the west of Indianapolis Ave. and 73rd St. from 71st St. to Harvard Ave., 74th St. to 76th St. and Harvard Ave. to Knoxville Ave. including 74th St., Knoxville Ave. cul-de-sac, Knoxville Ave. and 76th St., 77th St. to 81st St. and Quebec Ave. to 78th St. / Louisville Ave. including 77th St. and 80th less 100' west of Quebec Ave., Richmond Ave. from 74th Pl. to furthest south 76th St., 75th St. / Urbana Ave. from Richmond Ave. to 76th St., 75th Pl. west of Richmond Ave., 76th St. from Pittsburg Ave. to Richmond Ave., Sandusky Ave. north of 76th St., Quebec Ave. / 78th St. from 76th St. to furthest south 76th St., Quebec Pl. / 77th St. from 76th St. to 78th St., Quebec Ave. from Quebec Ave. to 77th St., Urbana Ave. from 76th St. to 79th St. and 78th St. south of Urbana Ave.
53	Maintenance Zone 8103:	1,875,000	1,875,000	1,775,162	99,838	76th St. from Sheridan Rd. to 77th E. Ave and 69th E. Ave. and 69th E. Ct. cul-de-sacs north of 76th St.
54	Maintenance Zone 8112:	2,000,000	2,000,000	1,778,077	221,923	97th St. to 98th St. and Granite Ave. to Yale Ave. Including 97th St., 98th St. and Granite Ave., Darlington Ave. 150' south of 98th St., 97th Pl. 97th Ct. and 98th St. cul-de-sacs off of Braden Ave., 97th St. to 98th St. and Joplin Pl. to Granite Ave. including the boundary streets, Lakewood Ave. / 100th St. from Joplin Ave. to Yale Ave., 96th Ct., 97th St., Maplewood Ave. and Norwood Ave. off of Lakewood Ave. / 100th St., 99th St. cul-de-sacs off of Maplewood Ave., Irvington Ave. to Lakewood Ave. and 99th St. to 100th Pl. including the boundary streets, Joplin Ave. from 100th Pl. to 101st St. and Irvington cul-de-sac off of 100th Pl. Kingston Ave. cul-de-sac North of 99th St. and 100th St. cul-de-sac south of Kingston Ave.
55	Maintenance Zone 9031:	545,000	545,000	518,454	26,546	Jamestown Ave. from 30th St. to 31st St. and 30th Pl. from Harvard Ave. to Louisville Ave.
56	Maintenance Zone 9043:	4,350,000	4,350,000	2,535,979	1,814,021	41st Pl. and 43rd St. from Rockford Pl. to Trenton Ave., Rockford Pl. and Trenton Ave. from 41st Pl. to 43rd St., St. Louis Ave. from 41st St. to 43rd St., 44th St. and 45th St. from Quaker Ave. to Rockford Ave., 44th Pl. from Peoria Ave. to Quaker Ave., 45th Pl. from Peoria Ave. to Rockford Ave., Quaker Ave. from 44th St. to 45th Pl., Rockford Ave. from 43rd St. to 45th Pl. and 44th St. east of Rockford Ave.
57	Maintenance Zone 9044:	4,000,000	4,000,000	349,389	3,650,611	47th St. from Columbia Pl. to Florence Ave.
58	Maintenance Zone 9045:	3,860,000	3,860,000	2,814,890	1,045,110	Pittsburg Ave. from 41st St. to 50' north of 46th St., Toledo Ave. from 45th St. to 46th St., 46th St., 46th Pl., 47th St., 47th Pl., 48th St. and 48th Pl. from Louisville Ave. to Pittsburg Ave., 49th St. from Knoxville Pl. to Pittsburg Ave., 49th Pl. / Oswego Ave. from Knoxville Pl. to 49th St. and Louisville Ave. from 46th St. to 46th Pl.
59	Maintenance Zone 9049:	9,995,000	1,200,000	770,655	429,345	51st St. to 59th St. and Utica Ave. to Lewis Ave. including Utica Ave. from 51st St. to 59th St. and 59th St. from Utica Ave. to Lewis Ave.
60	Maintenance Zone 9050:	2,975,000	350,000	254,971	95,029	56th St. to 58th St. and Evanston Pl. to Harvard Ave. including 56th St. from Evanston Pl. to Harvard Ave., Evanston Pl. from 56th St. to 58th St. Evanston Pl and 58th St. including intersection and Evanston Ave. west of Evanston Pl. just north of 57th St.
61	Maintenance Zone 9051:	1,550,000	160,000	134,248	25,752	53rd St. from New Haven Ave. to Toledo Ave., Pittsburg Ave. from 56th St. to 59th Pl. and 58th St. from Pittsburg Ave. to 150' west.
62	Maintenance Zone 9058:	940,000	940,000	937,890	2,110	68th St. from Yale Ave. to 300' east of Canton Ave. and Canton Ave. from 68th St. to 71st St.
63	Citywide Non-Arterial Rehabilitation	3,000,000	1,680,000	827,568	852,432	Citywide Non-Arterial Rehabilitation
64	Citywide Non-Arterial Routine and	49,880,000	49,880,000	38,929,576	10,950,424	Citywide Non-Arterial Routine and Preventive Maintenance
65	Citywide Non-Arterial Sidewalk	500,000	500,000	284,256	215,744	Citywide Non-Arterial Sidewalk Improvements

2014 Streets General Obligation Bond Status Report
As of August, 2019

Title	Project Name	Original Cost Est.	Current Approp.	Expenditures Encum./Commits	Approp. Balance	Description
Total - Non-Arterial Rehabilitation and C		\$ 272,380,000	\$149,010,000	\$ 106,476,754	\$ 42,533,246	
C. Bridges - Replacement and Rehabilitation Programs						
1	Bridge No.189 - 4700 N. Iroquois Ave.	200,000	200,000	200,000	0	Bridge No.189 - 4700 N. Iroquois Ave.
2	Bridge No. 298 - 2100 E. 61st St.	1,000,000	1,000,000	610,390	389,610	Bridge No. 298 - 2100 E. 61st St.
	Bridge No. 323B - 12000 E. 21st	60,000	60,000	10,000	50,000	Bridge No. 323B - 12000 E. 21st
Total Bridge Replacement and Rehabili		\$ 1,260,000	\$ 1,260,000	\$ 820,390	\$ 439,610	
		\$ 354,500,000	\$204,600,000	\$ 143,035,969	\$ 61,564,031	
D. Bond Issuance Costs						
1	Bond Issuance Costs	500,000	400,000	369,243	30,757	Bond Issuance Costs
Authorized but Unissued			150,000,000			
		\$ 355,000,000	\$355,000,000	\$ 143,405,212	\$ 61,594,788	

20004**Resolution**Version 2.0 released on 10/8/18
Use for all types of ResolutionsApproved By
City Council On

AUG 14 2019



Resolution 20004

CITY COUNCIL USE ONLYDate Received: _____
Committee Date: _____
1st Agenda Date: _____Tracking #: 19-840-2Committee: _____
Hearing Date: _____
2nd Agenda Date: _____**CITY CLERK USE ONLY**Date: 08-19-2019
Item #: 2.15.1*All department items requiring Council approval must be submitted through the Mayor's Office.***Primary Details****Board Approval****Other Board Name****City Council Approval**☒ Yes ☐ NoDepartment
Mayors OfficeContact Name
Mark Swiney / ssEmail
mswiney@cityoftulsa.orgPhone
918-596-7717Resolution Type
Approving Issuance of Bonds

Owner-Grantor

Amount Case Number

TMAPC Number

Council District

Description (Subject)
BOND Proposition No. 1 Streets and Transportation Systems
Construction and Repair Bonds

Bid/Project Number

Section Township

Range

Addition

Lot Block

Address

Budget

Funding Source(s)

TOTAL:

Enter the funding source(s) using the appropriate Munis funding format: Org (Allocation Code)-Object-Amount (1001211-531401-\$10.00) or Project Sting-Amount (144104.AbstTitle5413102.6001-4043122-541102-\$30,000.01)

Approvals


Department:

Legal:

Board:

Mayor:

Other:


(M. SWINEY)

Date:

Date: AUGUST 13, 2019

Date:

Date: AUG 19 2019

Date:

Policy Statement

Background Information

Provide background information on the requested action.

Summation of the Requested Action

Authorizing the calling of a non-partisan special election in the City of Tulsa, Oklahoma, on the 12th day of November, 2019, for the purpose of submitting to the registered, qualified voters of the City of Tulsa the question of incurring indebtedness by the issuance of the bonds of said city in the sum of four hundred twenty-seven million dollars and no cents (\$427,000,000) to be issued in a series to provide funds (either with or without state or federal aid) for the purpose of constructing, reconstructing, improving, and/or purchasing, repairing streets and transportation systems.

Summarize the pertinent details of the requested action.

Emergency Clause?

☒ Yes

☐ No

Reason for Emergency Clause

That an emergency is hereby declared to exist for the preservation of the public peace, health, and safety, by reason whereof Resolution No. 20004, shall take effect immediately upon its adoption and approval.

Explain why you are requesting that the City Council approve the action with an emergency clause.

Processing Information for City Clerk's Office

Post Execution Processing

- ☐ Mail vendor copy (add'l signature copies attached)
- ☐ Must be filed with other governmental entity
- ☐ Add'l governmental entity approval(s) required

Additional Routing and Processing Details

Resolution

Version 2.0 released on 10/8/18
Use for all types of Resolutions

Approved By
City Council On
AUG 07 2019

RESOLUTION NO.

20004



Resolution No. 20004

CITY COUNCIL USE ONLY

Date Received: _____
Committee Date: 7-31-19
1st Agenda Date: 8-7-19

Tracking #: 19-840-1
Committee: BUD
Hearing Date: _____
2nd Agenda Date: _____

CITY CLERK USE ONLY

Date: 08-12-2019
Item #: 2151

All department items requiring Council approval must be submitted through the Mayor's Office.

Primary Details**Board Approval**

Department: Mayors Office
Contact Name: Mark Swiney / ss

Resolution Type: Approving Issuance of Bonds

Amount: _____ Case Number: _____

Description (Subject): BOND PROPOSITION NO. 1 Streets and Transportation Systems Construction and Repair Bonds

Section: _____ Township: _____

Lot: _____ Block: _____

Other Board Name

Email: mswiney@cityoftulsa.org

Owner-Grantor: _____

TMAPC Number: _____

Bid/Project Number: _____

Range: _____

Address: _____

City Council Approval

☒ Yes ☐ No

Phone: 918-896-7717

Council District: _____

Addition: _____

Budget

Funding Source(s): _____

TOTAL:

Enter the funding source(s) using the appropriate Munis funding format: Org (Allocation Code)-Object-Amount (1001211-531401-\$10.00) or Project Sting-Amount (144104.AbstTitle5413102.6001-4043122-541102-\$30,000.01)

Approvals

Department: _____
Legal: _____
Board: _____
Mayor: [Signature]
Other: _____

Date: 7-26-19
Date: July 26, 2019
Date: JUL 29 2019
Date: _____

Policy Statement**Background Information**

Provide background information on the requested action.

Summation of the Requested Action

Authorizing the calling of a non-partisan special election in the city of Tulsa, Oklahoma, on the 12th day of November, 2019, for the purpose of submitting to the registered, qualified voters of the city of Tulsa the question of incurring indebtedness by the issuance of the bonds of said city in the sum of four hundred twenty-seven million dollars and no cents (\$427,000,000) to be issued in series to provide funds (either with or without state or federal aid) for the purpose of constructing, reconstructing, improving, and repairing streets and transportation systems,

Summarize the pertinent details of the requested action.

Emergency Clause?☒ Yes☐ No**Reason for Emergency Clause**

That an emergency is hereby declared to exist for the preservation of the public peace, health, and safety, by reason whereof this Resolution shall take effect immediately upon its adoption and approval.

Explain why you are requesting that the City Council approve the action with an emergency clause.

Processing Information for City Clerk's Office**Post Execution Processing**

- ☐ Mail vendor copy (add'l signature copies attached)
- ☐ Must be filed with other governmental entity
- ☐ Add'l governmental entity approval(s) required

Additional Routing and Processing Details

(Published in the Tulsa World

August 25, 2019).

RESOLUTION NO. 20004

A RESOLUTION AUTHORIZING THE CALLING OF A NON-PARTISAN SPECIAL ELECTION IN THE CITY OF TULSA, OKLAHOMA, ON THE 12TH DAY OF NOVEMBER, 2019, FOR THE PURPOSE OF SUBMITTING TO THE REGISTERED, QUALIFIED VOTERS OF THE CITY OF TULSA THE QUESTION OF INCURRING INDEBTEDNESS BY THE ISSUANCE OF THE BONDS OF SAID CITY IN THE SUM OF FOUR HUNDRED TWENTY-SEVEN MILLION DOLLARS AND NO CENTS (\$427,000,000) TO BE ISSUED IN SERIES TO PROVIDE FUNDS (EITHER WITH OR WITHOUT STATE OR FEDERAL AID) FOR THE PURPOSE OF CONSTRUCTING, RECONSTRUCTING, IMPROVING, REPAIRING AND/OR PURCHASING STREETS AND TRANSPORTATION SYSTEMS, AS AUTHORIZED BY ARTICLE X, SECTION 27 OF THE OKLAHOMA CONSTITUTION AND THE LAWS OF THE STATE OF OKLAHOMA; AND LEVYING AND COLLECTING AN ANNUAL TAX, IN ADDITION TO ALL OTHER TAXES, UPON ALL TAXABLE PROPERTY IN SAID CITY FOR THE PAYMENT OF THE INTEREST AND PRINCIPAL OF SAID BONDS; LISTING SPECIFIC PROJECTS PURSUANT TO TITLE 62 OKLAHOMA STATUTES, SECTION 574, WITH A FURTHER LISTING OF THE DOLLAR AMOUNTS TO BE EXPENDED ON EACH PROJECT; REQUESTING THE MAYOR TO ISSUE A PROCLAMATION AND NOTICE OF SAID ELECTION AS PROVIDED IN ARTICLE VI OF THE AMENDED CHARTER OF THE CITY OF TULSA, SECTION 4; REQUESTING THAT ABSENTEE BALLOTS SHALL BE PROVIDED FOR SAID ELECTION IN THE MANNER AND IN ACCORDANCE WITH PROVISIONS NOW ESTABLISHED BY THE LAWS OF THE STATE OF OKLAHOMA; NOTIFYING THE TULSA, OSAGE, ROGERS, AND WAGONER COUNTY ELECTION BOARDS OF THE HOLDING OF SUCH ELECTION; SETTING FORTH OTHER INFORMATION NECESSARY FOR CONDUCTING SAID ELECTIONS; PROVIDING FOR SEVERABILITY; AND DECLARING AN EMERGENCY.

WHEREAS, it is determined that the present need for the orderly, efficient, and economical prosecution of the street and transportation projects of the City of Tulsa, Oklahoma, will require issuing additional bonds of said City; and

WHEREAS, it is deemed advisable by the City of Tulsa in Tulsa, Osage, Rogers, and Wagoner Counties, State of Oklahoma, to provide funds (either with or without state or federal aid) for the purpose of constructing, reconstructing, improving, repairing and/or purchasing streets and transportation systems, as authorized by Article X, Section 27 of the Oklahoma Constitution and the laws of the State of Oklahoma; and

WHEREAS, the estimated amount now necessary for such purpose is Four Hundred Twenty-Seven Million, Dollars and No Cents (\$427,000,000.00); and

WHEREAS, power is granted to said City by Article X, Section 27 of the Oklahoma Constitution and laws of the State of Oklahoma, to issue bonds to provide funds for such purpose, provided the same be authorized by the registered, qualified voters thereof voting at an election held for that purpose; and

WHEREAS, the twelfth (12th) day of November, 2019 is a designated election day of the State of Oklahoma, and is convenient for holding a special election in the City of Tulsa, Oklahoma, to authorize the issuance of the said bonds; and

WHEREAS, Title 26 Oklahoma Statutes, Section 13-102, requires the City of Tulsa, Oklahoma, to give, by Resolution, sixty (60) days' notice of said special election to the Tulsa, Osage, Rogers, and Wagoner County Election Boards, stating therein the date of said election, the questions to be voted upon at said election, and other information necessary for conducting the said election; and

WHEREAS, Title 26 Oklahoma Statutes, Section 14-101, Sections 14-136 through 14-155, and Title 10 Tulsa Revised Ordinances, Section 100, provide for absentee ballots in all primary, general, or special elections conducted in the City of Tulsa in the manner and in accordance with the provisions now established by the laws of the State of Oklahoma.

NOW, THEREFORE, IT IS RESOLVED BY THE CITY OF TULSA:

Section 1. That the Tulsa, Osage, Rogers, and Wagoner County Election Boards be and are hereby notified of, and the Mayor of the City of Tulsa is hereby requested to issue a proclamation and notice calling, a non-partisan special election to be held in the City of Tulsa, Oklahoma, on the 12th day of November, 2019, to authorize the incurrence of indebtedness by the issuance of additional bonds for the said City of Tulsa, Oklahoma.

Section 2. That under and by virtue of Article X, Section 27 of the Oklahoma Constitution and the laws of the State of Oklahoma, the ballot setting forth the following Proposition shall be submitted to the registered, qualified voters of the City of Tulsa, Oklahoma, at the said election, to-wit:

**“IMPROVE OUR TULSA”
“BOND PROPOSITION NO. 1**

(Streets and Transportation Systems Construction and Repair Bonds)

Shall the City of Tulsa, Oklahoma, incur an indebtedness by issuing its bonds in the sum of Four Hundred Twenty-Seven Million Dollars and No Cents (\$427,000,000.00) to provide funds (either with or without state or federal aid) for the purpose of constructing, reconstructing, improving, repairing and/or purchasing streets and transportation systems, as authorized by Article X, Section 27 of the Oklahoma Constitution and the laws of the State of

MDS

Oklahoma, and levy and collect an annual tax, in addition to all other taxes, upon all taxable property in said City, sufficient to pay the interest on said bonds as it falls due, and also to constitute a sinking fund for the payment of principal of said bonds when due, said bonds to bear interests of not more than the maximum rate permitted by law at the time the bonds are issued, payable semiannually and to become due serially within twenty-five (25) years from their date?"

The ballot setting forth the above Propositions shall also contain in connection with each Proposition the following words and symbols:

☐ **FOR the Above Proposition**

"If the voter desires to vote for the above Proposition, the voter shall fill in the box to the left of the word 'FOR.' "

☐ **AGAINST the Above Proposition**

"If the voter desires to vote against the above Proposition, the voter shall fill in the box to the left of the word 'AGAINST'."

Section 3. That pursuant to Title 62 Oklahoma Statutes, Section 574, a listing of specific projects for which at least seventy percent (70%) of the proceeds of the aforesaid bonds shall be expended and a listing of dollar amounts to be expended on said specific projects under the above Proposition be and the same is as follows:

A. Non-Arterial Streets Rehabilitation		
These projects will resurface, repair, reconstruct, and improve, within the existing right-of-way, non-arterial and residential streets.		
Project ID	Project Description	Estimated Cost
A.1	Maintenance Zone 1007: Admiral Pl from Quincy Ave to Utica Ave; Quincy Ave from Admiral Blvd north approx. 480 ft to private drive; Rockford Ave from Admiral Blvd north approx. 530 ft to private drive; and Trenton Ave from Admiral Blvd extending north to the BNSF Railroad.	\$791,000
A.2	Maintenance Zone 1068: 41st W Ave, 39th W Ave, and 33rd W Ave from Edison St to Easton St; Easton St from 41st W Ave to 33rd W Ave; Easton Pl from 39th W Ave to 38th W Ave; 38th W Ave from Edison St south approx. 635 ft to private drive; 37th W Ave from private drive approx. 285 ft north of Easton St to dead end approx. 80 ft south of Easton St; 36th W Ave from Easton St south approx. 100 ft to private drive; 35th W Ave and 34th W Ave from Easton St to Cameron St; Cameron St from 35th W Ave to dead end approx. 200 ft east of 34th W Ave; 41st W Ave from Admiral Blvd to 7th St S; 40th W Ave and 39th W Ave from 4th St S to 7th St S; 7th St S from 41st W Ave to 39th W Ave; 38th W Ave from 4th St S to 6th Pl S; 6th Pl S	\$1,988,000

MDS

	from 38th W Ave east approx. 160 ft; 37th W Ave from 4th St S to 5th St S; 5th St S from 40th W Ave to 33rd W Ave; 33rd W Ave from 5th St S approx. 130 ft north; and 4th St S from 41st W Ave to approx. 180 ft east of 37th W Ave.	
A.3	Maintenance Zone 1070: Elwood Ave from Seminole St to Queen St; Denver Ave and Cheyenne Ave from Tecumseh St to Pine St; Main St, Boston Ave, and Boston Pl from Tecumseh St to Seminole St and from Queen St to Pine St; Tecumseh St from Cheyenne Ave to MLK Jr Blvd; Seminole St from MLK Jr Blvd to private drive approx. 200 ft west of Elwood Ave; and Queen St from Elwood Ave to MLK Jr Blvd.	\$1,701,000
A.4	Maintenance Zone 1071: 31st St N. from MLK Jr Blvd to Garrison Ave; Frankfort Ave from 31st St N. extending south approx. 615 ft to dead end; Frankfort Pl from 31st St N. extending south approx. 360 ft to dead end; 30th St from MLK Jr Blvd to Elgin Ave; 28th St N from Frankfort Ave to Hartford Ave; Hartford Ave from 28th St N to Mohawk Blvd; 27th Ct N from MLK Jr Blvd to Frankfort Ave; 27th Pl N from MLK Jr Blvd to Hartford Ave; Frankfort Ave from Mohawk Blvd to dead end approx. 460 ft north of 28th St N; and Frankfort Pl from 28th St. N. north approx. 215 ft to dead end.	\$1,246,000
A.5	Maintenance Zone 1072: Mohawk Blvd from Lewis to approx. 820 ft southwest of Troost Ave; Troost Ave, Utica Ave, Wheeling Pl, and Xanthus Pl from Mohawk Blvd to 31st Pl N; Troost Pl from 31st Pl N north to cul-de-sac; 32nd St N from Utica Ave to Wheeling Pl; 31st Pl N from Troost Ave to Yorktown Ave; Yorktown Ave from 31st Pl N to 31st St N; and 31st St N from Yorktown Ave east approx. 360 ft to private drive; 31st Pl from Xanthus Pl to cul-de-sac approx. 615 ft east of Zunis Ave; 32nd St N, 32nd Pl N, and 33rd St N from Lewis Ave west to dead ends; and Zunis Ave from 33rd St N to 31st Pl N.	\$2,009,000
A.6	Maintenance Zone 1076: Detroit Ave from 36th St N to cul-de-sac north of 36th Pl N; 36th Pl N and 36th St N Service Rd from Detroit Ave to Elgin Ave; and Elgin Ave from 36th St N to 36th Pl N; Hartford Ave from 36th St N to approx. 460 ft north of 39th St N; 37th St N from Hartford Ave to Garrison Ave; 39th St N from Hartford Ave to dead end approx. 660 ft west of Garrison Ave; Garrison Ave from 37th St N to dead end approx. 120 ft N of 40th Pl N; 40th Pl N and 40th St N from Garrison Ave to Elgin Ave; Frankfort Ave from 40th Pl N to 40th St N; and Elgin Ave from cul-de-sac approx. 300 ft south of 40th St N to dead end approx. 175 ft north of 40th Pl N.	\$1,659,000
A.7	Maintenance Zone 1078: 55th St N from MLK Jr Blvd to Elgin Ave; Frankfort Ave from 51st Pl N to 54th St N; and Hartford Ave from 56th St N to 46th St N.	\$1,820,000
A.8	Maintenance Zone 1097: Delaware Ave from 46th St N to 41st St N; 45th St N from Delaware Ave west to cul-de-sac; 44th Pl N and 44th St N from Delaware Ave west to dead ends; Mohawk Blvd from E 36th St N to approx. 235 ft northeast of Delaware Ave; Birmingham Ave from Mohawk Blvd north to dead end; and 37th St N from Birmingham Ave to cul-de-sac.	\$847,000
A.9	Maintenance Zone 1098: 51st St N from Lewis Ave east approx. 0.6 mi to private drive and 49th St N from Lewis Ave east approx. 0.5 mi to private drive.	\$329,000

MDS

A.10	Maintenance Zone 1153: Marshall St from Union Ave east to dead end; Tacoma Pl; Tacoma Ave, Santa Fe Ave, Rosedale Ave, Quannah Ave, Phoenix Ave, and Olympia Ave from Marshall St to Newton St; Cheyenne Ave from John Hope Franklin Blvd to Marshall St; Main St from John Hope Franklin Blvd to Latimer St; Jasper St from Cheyenne Ave to Main St, and Haskell Pl from Denver Ave to Main St.	\$1,582,000
A.11	Maintenance Zone 1155: Knoxville Ave, Louisville Ave, and New Haven Ave from 36th St N. extending north to dead ends; and 38th St N from Knoxville Ave to Louisville Ave.	\$357,000
A.12	Maintenance Zone 1157: 41st W Ave from Edison St extending north approx. 475 ft and 39th W Ave from Edison St extending north approx. 680 ft.	\$77,000
A.13	Maintenance Zone 2056: Florence Pl and Gary Av from 61st St S extending south to cul-de-sacs; Birmingham Ct from 71st St S extending north to cul-de-sac; 69th St S from Birmingham Ave to Delaware Ave; Columbia Ave/Delaware Ave from 71st St S to approx. 320 ft north of 69th St S; 69th Pl S from Columbia Ave to Delaware Pl; Delaware Pl from 69th Pl S to 71st St S; 65th St S from Harvard Ave to private drive, approx. 130 ft west of Gary Ave; Gary Ave from 65th St S extending south to cul-de-sac; and Gary Ave from 67th St S extending south to cul-de-sac.	\$1,400,000
A.14	Maintenance Zone 2065: 49th St S from 25th W Ave to Waco Ave; 46th Pl S from Union Ave to Tacoma Ave; Tacoma Ave from 46th Pl S to 47th St S; 47th St S from Union Ave east to dead end; Tacoma Ave and Santa Fe Ave from 47th St S to 49th St S; 49th St S from Union Ave to Jackson Ave; Nogales Ave from 49th St S to 48th St S; 48th St S from Nogales Ave to Lawton Ave; Maybelle Ave from 51st St S to private drive approx. 195 ft north of 48th St S; Lawton Ave from 51st St S to cul-de-sac approx. 340 ft north of 48th St S; Jackson Ave and Indian Ave from 51st St S to 49th St S; and 49th St S from Jackson Ave to Indian Ave.	\$2,688,000
A.15	Maintenance Zone 2066: 40th St S from Yukon Ave to Union Ave	\$980,000
A.16	Maintenance Zone 2131: 57th St S from 33rd W Ave to 31st W Ave; 31st W Ave from 57th St S to 58th St S; 58th St S from 33rd W Ave to 30th W Ave; and 32nd W Ave, 31st W Ave, and 30th W Ave from 58th St S to 61st St S.	\$413,000
A.17	Maintenance Zone 3004: Louisville Ave and Oswego Ave from Xyler St to Virgin Pl; Virgin Pl from dead end west of Jamestown Ave to Pittsburg Ave; Jamestown Ave, Louisville Ave and Oswego Ave from Virgin Pl south approx. 150 ft; Marion Ave from Xyler St to Woodrow St; Woodrow St from Louisville Ave to Oswego Ave; New Haven Ave from Xyler St to Oswego Ave; Woodrow Pl from Oswego Ave extending southeast to cul-de-sac; and Vandalia Ave and Vandalia Pl from Pine Street extending north to dead ends.	\$896,000
A.18	Maintenance Zone 3005: Darlington Ave from Apache to Woodrow St; Woodrow St from Darlington Pl to Canton Ave; Canton Ave from Woodrow St to private drive approx. 180 ft north of Young Pl; Young Pl from Canton Ave to Darlington Ave; Xyler St from Canton Ave to private drive approx. 490 ft east of Fulton Ave; Fulton Ave from Xyler St to south approx. 280 ft to private drive; Erie Ave from Xyler St	\$2,345,000

MDS

	south approx. 430 ft to private drive; Darlington Pl from Xyler St to Tecumseh St; Erie Ave from dead end approx. 240 ft south of Tecumseh St to dead end approx. 560 ft north of Ute Pl; Fulton Ave from private drive approx. 295 ft south of Tecumseh St to dead end approx. 675 ft north of Ute Pl; Ute Pl and Ute St from Darlington Pl to Fulton Ave; Tecumseh St from Erie Ave to Sheridan Rd; Virgin St from Kingston Pl to Sheridan Rd; and Kingston Ave/Zion St/Maplewood Ave/Young Pl from Apache St to Norwood Pl.	
A.19	Maintenance Zone 3008: Independence St from Lewis Ave to Florence Pl; Birmingham Pl from Independence St extending south approx. 335 ft; and Columbia Ave from Independence St to Haskell St.	\$896,000
A.20	Maintenance Zone 3010: Irvington Ave from Pine St to Reading St; and Joplin Ave from Pine St to dead end approx. 180 ft north of Reading St; Kingston Ave from Pine St to dead end approx. 95 ft north of Reading St; Kingston Pl from Pine St to approx. 380 ft north of Reading St; Reading St from Irvington Ave to Kingston Pl; Queen St from Kingston Pl to Sheridan Rd; Maplewood Ave from Queen St to BNSF Railroad ROW approx. 250 ft north of Reading St; Norwood Ave from Queen St to dead end approx. 300 ft north of Reading St; Oxford St from Queen St to dead end approx. 275 ft north of Reading St; Reading St from Maplewood Ave to Sheridan Rd; Maplewood Ave and Norwood Ave from Pine St to Queen St; and Oklahoma Pl from Sheridan Rd extending approx. 0.25 mi west.	\$1,281,000
A.21	Maintenance Zone 3011: Independence St from 71st E Ave to 67th E Ave; 67th E Ave from Independence St to Haskell St; Haskell Pl from 67th E Ave to 73rd E Ave; Haskell St from dead end approx. 120 ft west of 67th E Ave to 73rd E Ave; 71st E Ave from approx. 185 ft north of Haskell Pl to Easton St; 72nd E Ave from Haskell Pl to Haskell St; Easton Pl from 71st E Ave to 73rd E Ave; 71st E Ave from approx. 165 ft north of Newton St to approx. 165 ft south of Latimer Pl; Newton St, Marshall Pl, Marshall St, and Latimer Pl from 71st E Ave to 73rd E Ave; 73rd E Ave from approx. 155 ft south of Latimer Pl to Newton Pl; Newton Pl from 73rd E Ave to Memorial Dr; 75th E Ave from Pine St to Newton Pl; 78th E Ave from Newton Pl to Independence St; 77th E Ave from 78th E Ave to Norvell Park entrance approx. 125 ft south of Independence St; King St from 76th E Ave to 78th E Ave; 78th E Ave from Independence St south approx. 150 ft; and Independence St from 77th E Ave to 78th E Ave.	\$2,247,000
A.22	Maintenance Zone 3017: 74th E Ave and 78th E Ave from Admiral Pl to E 4th Pl; 80th E Ave from 1st St to 4th Pl; 1st St from 74th E Ave to Memorial Dr; 2nd St from 73rd E Ave to Memorial Dr; 3rd St from 74th E Ave to 80th E Ave; 4th St from 73rd E Ave to 80th E Ave; and 75th E Ave, 76th E Ave, 77th E Ave, and 79th E Ave from 4th St to 4th Pl.	\$2,086,000
A.23	Maintenance Zone 3075: Darlington Ave from Apache St north approx. 990 ft to dead end; Erie Ave from Apache St north approx. 725 ft and from approx. 475 ft northwest of Hwy 11 north approx. 1025 ft to private drive.	\$196,000
A.24	Maintenance Zone 3080: Reading St from Sheridan Rd to dead end approx. 225 ft east of 68th E Ave; Queen St from Sheridan Rd to dead	\$308,000

	end approx. 150 ft east of 68th E Ave; Pine Pl from Sheridan Rd to 66th Ave; 66th E Ave from Pine St to Reading St; 67th E Ave from Pine St to Queen St; and 68th E Ave from Queen St to Reading St.	
A.25	Maintenance Zone 3081: 108th E Ave from Pine St to Newton St; Newton Pl from 108th E Ave approx. 605 ft southeast to dead end; and 109th E Ave from Admiral Pl north approx. 710 ft to entrance of City of Tulsa Safety Training Center.	\$588,000
A.26	Maintenance Zone 3082: 120th E Ave and 121st E Ave from Admiral Pl to Archer St and Archer St from 120th E Ave to 121st E Ave.	\$203,000
A.27	Maintenance Zone 4014: 3rd St S and 4th Pl S from Delaware Ave to Harvard Ave; 5th St S from Delaware Ave to approx. 190 ft east of College Ave; and Evanston Ave and College Ave from 3rd St S to 5th St S.	\$1,323,000
A.28	Maintenance Zone 4015: 5th Pl S from Harvard Ave to Pittsburg Ave; Jamestown Ave from 5th Pl S to 7th St S; 7th St S from Louisville Ave to Marion Ave and from New Haven Ave to Pittsburg Ave; Oswego Ave from 5th Pl S to 9th St S; and 9th St S from Oswego Ave to approx. 260 ft west of New Haven Ave.	\$574,000
A.29	Maintenance Zone 4021: Victor Ave from 11th St S to 12th St S; Wheeling Ave and Xanthus Ave from 11th St S to 13th St S; 12th St S from Utica Ave to Xanthus Ave; 12th Pl S from Xanthus Ave extending east approx. 330 ft; 17th St S from Lewis Ave to approx. 185 ft west of Yorktown Ave; 17th Pl S from Lewis Ave to Xanthus Ave; 19th St S from Utica Ave to Wheeling Ave and from Xanthus Ave to Yorktown Ave; and 20th St S from Zunis Ave extending east approx. 330 ft to dead end.	\$2,282,000
A.30	Maintenance Zone 4022: Florence Ave, Florence Pl, Gary Ave, and Gary Pl from 11th St S to 15th St S; 13th St S from Florence Ave to Harvard Ave; 14th St S from Florence Ave to Gary Pl; Delaware Ct from cul-de-sac north of 21st Pl S to Gary Pl; Florence Ave from 21st St S to Gary Pl; Florence Pl and Gary Ave from 22nd St S to Gary Pl; 24th Pl S from Gary Pl to Harvard Ave; Gary Pl from Delaware Ct to Gary Ave and from 22nd St S to Florence Pl; 22nd St S from Delaware Ct to Florence Ave and from Florence Pl to Harvard Ave; and 23rd St from Delaware Ct to Florence Pl.	\$2,415,000
A.31	Maintenance Zone 4023: Indianapolis Ave and Jamestown Ave from 13th St S to 15th St S; and 14th St S from Harvard Ave to Jamestown Ave.	\$343,000
A.32	Maintenance Zone 4029: Main St from 21st St S to Woodward Blvd; Boston Ave from 21st St S to dead end approx. 500 ft south of 26th Pl S; 22nd St S from cul-de-sac west of Main St to dead end east of Boston Ave; Woodward Blvd from Riverside Dr to dead end east of Boston Ave; 24th St S from Riverside Dr to cul-de-sac east of Boston Ave; 25th St S from Riverside Dr to Boston Pl; 26th St S from Riverside Dr to approx. 420 ft east of Boston Ave; 26th Pl S from Riverside Dr to approx. 375 ft east of Boston Ave; 29th Pl S from Peoria Ave to approx. 440 ft west of Woodward Blvd; 30th St S from Peoria Ave to Woodward Blvd; Woodward Blvd from 31st St S to approx. 160 ft north of 29th Pl S; Trenton Ave and Troost Ave from 31st St S to 30th Pl S; 30th Pl S from Trenton Ave to Utica Ave; Utica	\$1,365,000

MDS

	Ave from 30th St S to 31st St S; 22nd Pl S, 23rd St S, and 24th St S from Yorktown Ave to Lewis Ave; and Zunis Ave from 22nd Pl N to approx. 150 ft south of 24th St S.	
A.33	Maintenance Zone 4030: Gary Ave/Gary Dr from 31st St S extending north to dead end; 27th Pl S and 28th St S from Gary Dr to Harvard Ave; 29th St S from Gary Pl to Harvard Ave; and Gary Pl from 29th St S to 28th St S.	\$721,000
A.34	Maintenance Zone 4031: 21st Pl S from Jamestown Ave to Louisville Ave and from Marion Ave to Oswego Ave; 22nd St from Harvard Ave to Oswego Ave and from Oswego Pl to Pittsburg Ave; 22nd Pl from Jamestown Ave to Louisville Ave, Marion Ave to Oswego Ave, and from Oswego Pl to Pittsburg Ave; 23rd St S from Harvard Ave to Pittsburg Ave; Indianapolis Ave from 22nd St S to 23rd St S; Jamestown Ave and Oswego Ave from 21st St S to 23rd St S; Louisville Ave and Marion Ave from 21st St S to approx. 150 ft south of 23rd St S; Oswego Pl from Pittsburg Ave to 23rd St S; 24th St S from Pittsburg Ave to approx. 160 ft east of Sandusky Ave; 24th Pl S from Quebec Ave to Sandusky Ave; 25th St S from Pittsburg Ave to Yale Ave; 25th Pl S from Quebec Ave to Sandusky Ave and from Toledo Ave to Yale Ave; Quebec Ave from 24th St S to approx. 220 ft south of 25th Pl S; Richmond Ave from 23rd St S to 24th St S; Sandusky Ave from 24th St S to approx. 160 ft S of 25th Pl S; and Toledo Ave and Winston Ave from 25th St S to approx. 160 ft south of 25th Pl S.	\$2,275,000
A.35	Maintenance Zone 4067: Lawton Ave from Riverside Dr to dead end approx. 135 ft north of 13th St S; Jackson Ave from entrance to private drive approx. 130 ft south of 13th St S to dead end approx. 260 ft north of 13th St S; Indian Ave from Riverside Dr to 12th St S; 13th St S from Lawton Ave to Houston Ave; and Carson Ave from 14th St S to 15th St S.	\$749,000
A.36	Maintenance Zone 4069: Easton Ct and Easton Pl from Gilcrease Museum Rd to 23rd W Ave; 23rd W Ave from Edison St to Easton St; Zenith Ave from Easton St to Brady Pl; Easton St from 23rd W Ave to Union Ave; Easton Ct from Union Ave to dead end approx. 425 ft west of Xenophon Ave; Easton Pl from Union Ave to private drive approx. 125 ft west of Xenophon Ave; Cameron St from Union Ave to dead end approx. 210 ft west of Xenophon Ave; Brady St from Union Ave to dead end approx. 140 ft west of Xenophon Ave; Xenophon Ave from Edison St to Brady St; Waco Ave from Edison St to dead end approx. 100 ft south of Brady St; Vancouver Ave from Edison St to dead end approx. 215 ft south of Brady St; and Union Ave from Edison St to Easton St.	\$2,744,000
A.37	Maintenance Zone 5016: Admiral Blvd from Hudson Ave to Sheridan Rd; 2nd St S and 4th Ter S from Darlington Ave to Lakewood Ave (excluding Railroad ROW); 3rd St S from Darlington Ave to Lakewood Ave; 4th St S from Yale Ave to Lakewood Ave (excluding Railroad ROW); Allegheny Ave from 3rd St S to 4th Pl S; Darlington Ave from 2nd St S to 4th Pl S; Fulton Ave from dead end approx. 190 ft north of 2nd St S to 4th Pl S; Hudson Ave and Joplin Ave from Admiral Pl to 4th Pl S; Kingston Ave from Admiral Blvd to 2nd St S;	\$4,956,000

	Lakewood Ave from Admiral Blvd to 4th Pl S; and Norwood Ave from Admiral Pl to Admiral Blvd.	
A.38	Maintenance Zone 5026: 91st E Ave from 21st St S to Skelly Dr and 22nd Pl S from 91st E Ave to Skelly Dr.	\$147,000
A.39	Maintenance Zone 5027: 109th E Ave from 19th St S to 20th St S; 19th Pl S from 109th E Ave east approx. 220 ft to cul-de-sac; and 20th St S from 109th E Ave to 111th E Ave.	\$686,000
A.40	Maintenance Zone 5033: 26th Pl S and 27th Pl S from 79th E Ave and 80th E Ave; and 79th E Ave and 80th E Ave from 26th Pl S to 27th Pl S.	\$196,000
A.41	Maintenance Zone 5039: 32nd St S from Yale Ave to Braden Ave; 32nd Pl S from Darlington Ave to Hudson Ave; 33rd St S from Yale Ave to 32nd Pl S; 35th St S from Braden Ave to Hudson Ave; 35th Pl S from Fulton Ave extending west to cul-de-sac; Allegheny Ave from 32nd St S extending south to cul-de-sac and from 33rd St S to Yale Ave; Braden Ave from cul-de-sac north of 32nd St S to 33rd St S and from Allegheny Ave to 36th St S; Darlington Ave from 32nd Pl S to 36th St S; Erie Ave from Fulton Ave to 35th St S; Fulton Ave from 32nd Pl S to 36th St S; Granite Ave from 36th St S extending north to cul-de-sac; and Hudson Ave from dead end approx. 75 ft north of 32nd Pl S to Irvington Ave and from 35th St S to 36th St S.	\$1,071,000
A.42	Maintenance Zone 5040: 37th St S from Memorial Dr to 85th E Ave and from 88th E Ave extending east to cul-de-sac; 37th Pl S from 82nd E Ave to approx. 465 ft east of 88th E Ave; 82nd E Ave from 35th St S to 37th St S; 85th E Ave from 35th St S to approx. 200 ft south of 37th Pl S; and 88th E Ave from 37th St S to 37th Pl S.	\$546,000
A.43	Maintenance Zone 6035: 22nd St S from Garnett to 115th E Ave; 22nd Pl S from 115th E Ave to 116th E Ave; 23rd St S from Garnett Rd to 116th E Ave; 115th E Ave from 22nd St S to 23rd St S, and 116th E Ave from 22nd Pl S to dead end approx. 185 ft south of 23rd St S; 29th St S from Garnett Rd to 115th E Ave; 115th E Ave from 29th St S to 28th Pl S; 28th Pl S from 115th E Ave to 116th E Ave; and 116th E Ave from 28th Pl S extending south approx. 580 ft.	\$798,000
A.44	Maintenance Zone 6142: 137th E Ave from 21st St S to 31st St S.	\$630,000
A.45	Maintenance Zone 6144: 131st E Ave/130th E Ave from 21st St S to approx. 95 ft north of 17th Pl S; 133rd E Ave from 19th St S to 17th Pl S; 17th Pl S from 130th E Ave to 133rd E Ave; 19th St S from 131st E Ave to 133rd E Ave; 137th E Ave from 19th Pl S to 15th St S; 138th E Ave from 19th Pl S to 139th E Ave and from 15th St S to 14th St S; 139th E Ave from 19th Pl S to 15th St S and from 15th St S approx. 150 ft northeast to dead end; 140th E Ave from 21st St S to 15th St S; 141st E Ave from 19th Pl S to 17th St S; 142nd E Ave from 18th Pl S north approx. 155 ft to dead end; 143rd E Ave from 19th Pl S to 18th Pl S; 14th St S from 138th E Ave approx. 540 ft west to dead end; 15th St S from dead end approx. 155 ft east of 140th E Ave to dead end approx. 370 ft west of 137th E Ave; 17th St S from 137th E Ave to 138th E Ave and from 139th E Ave to 141st E Ave; 18th St S from 138th E Ave to 139th E Ave; 18th Pl S from 141st E Ave to 143rd E Ave; 19th St S from 140th E Ave to 143rd E Ave; and 19th Pl S from	\$3,010,000

MDS

	dead end approx. 135 ft west of 137th E Ave to 140th E Ave and from 141st E Ave to 145th E Ave.	
A.46	Maintenance Zone 6148: 4th Pl S from 130th E Ave approx. 0.4 mi east to private drive; 5th St S from 129th E Ave to 130th E Ave and from 132nd E Ave approx. 160 ft east to dead end; 6th St S from 132nd E Ave approx. 135 ft east to private drive; 130th E Ave from 5th St S to 4th Pl S; and 132nd E Ave from 4th Pl S to dead end approx. 230 ft south of 6th St S.	\$245,000
A.47	Maintenance Zone 6149: 156th E Ave from 11th St S to north approx. 0.5 mi to dead end.	\$140,000
A.48	Maintenance Zone 6150: Admiral Blvd from 166th E Ave to 168th E Ave; 1st St S from 162nd E Ave to dead end approx. 140 ft east of 169th E Ave; 1st Pl S from 164th E Ave to 166th E Ave; 1st Ct S from 164th E Ave approx. 170 ft east to cul-de-sac; 2nd St S from 161st E Ave to 169th E Ave; 2nd Pl S from 2nd St S to 167th E Ave; 3rd St S from 161st E Ave to 162nd E Ave and from 164th E Pl to 167th E Ave; 4th St S from 161st E Pl to 162nd E Ave and from 167th E Ave approx. 280 ft west to cul-de-sac; 4th Pl S from 162nd E Ave to 164th E Ave; 161st E Pl from 4th St S to 3rd St S; 162nd E Ave from dead end approx. 160 ft south of 4th Pl S to cul-de-sac approx. 365 ft northwest of 3rd St S and from 2nd St S to 1st St S; 163rd E Ave from 4th Pl S to 2nd St S and from 1st St S to cul-de-sac approx. 155 ft southwest of 1st St S; 164th E Ave from 4th Pl S to 3rd St S, 2nd St S to 1st Pl S; and from 1st St S to cul-de-sac approx. 165 ft northwest; 164th E Pl from 3rd St S to 2nd St S and from 1st Pl S to 1st St S; 166th E Ave from 2nd St S to Admiral Pl; 167th E Ave from dead end approx. 160 ft south of 4th St S to 1st St S; 168th E Ave from 2nd St S to Admiral Blvd; and 169th E Ave from 2nd St S to 1st St S.	\$2,940,000
A.49	Maintenance Zone 7048: 94th E Ave from 51st St S to approx. 85 ft north of 48th Pl S; 94th E Pl from 50th Pl S to 94th E Ave; 48th Pl S from 94th E Ave to Mingo Rd; 49th St S from 94th E Ave extending west approx. 400 ft to cul-de-sac and from 94th E Ave extending east approx. 325 ft to cul-de-sac; 49th Pl S from 94th E Ave to 91st E Ave; and 50th Pl S from 94th E Ave to 94th E Pl.	\$2,730,000
A.50	Maintenance Zone 7060: 65th St S/87th E Ave from Memorial Dr to 63rd St S; 65th Pl S from 81st E Pl to cul-de-sac approx. 170 ft east of 83rd E Ave; and 81st E Pl and 83rd E Ave from 65th St S to 65th Pl S.	\$693,000
A.51	Maintenance Zone 7104: 73rd St S from Memorial Dr to 85th E Ave; 85th E Ave from 73rd St S to 71st St S; 75th St from 90th E Ave to Mingo Rd; 74th St S from 91st E Ave to 93rd E Ave; 76th St S from cul-de-sac approx. 510 ft west of 91st E Ave to 92nd E Ave, 93rd E Ave to 94th E Ave, and from 95th E Ave to 96th E Ave; 91st E Ave and 93rd E Ave from 74th St S to 76th St S; 92nd E Ave from 75th St S to 76th St S; 94th E Ave from 76th St S to cul-de-sac approx. 620 ft north of 75th St S; 95th E Ave from 76th St S to cul-de-sac approx. 680 ft north of 75th St S; 96th E Ave from 76th St S to cul-de-sac approx. 315 ft north of 75th St S; 92nd E Ave from 81st St S to 79th St S and from 92nd E Pl to 77th Pl S; 90th E Ave from 77th Pl S to 77th St S; 91st E Ave from 79th St S to 77th Pl S; 92nd E Pl from 92nd E Ave to 77th St S; 93rd E Ave from 79th St S to 78th St S; 78th St S	\$1,897,000

	from Mingo Rd to 93rd E Ave; 77th St S from 93rd E Ave to approx. 560 ft west of 90th E Ave, including cul-de-sac; 77th Pl S from 92nd E Ave to cul-de-sac approx. 300 ft west of 90th E Ave; and 79th St S from 91st E Ave to 92nd E Ave.	
A.52	Maintenance Zone 7109: 92nd E Ave from 91st St S to 87th Pl S; 89th E Ave from 87th Pl S to dead end approx. 115 ft north of 86th St S; 88th E Ave from 87th Pl S to 86th St S; 87th E Ave from 87th Pl S to cul-de-sac approx. 130 ft north of 86th E Ave and from 86th St S extending north approx. 125 ft to dead end; 86th E Ave from 87th E Ave to 86th St S; 89th E Pl from 87th Pl S to 86th St S; 90th E Ave from 87th Pl S to 86th St S; 86th St S from 86th E Ave to 88th E Ave and from 89th E Ave to 90th E Ave; 87th St S from 88th E Ave to 89th E Ave and from 90th E Ave extending east approx. 120 ft; and 87th Pl S from cul-de-sac approx. 125 ft west of 87th E Ave to 88th E Ave, and from 89th E Ave to approx. 675 ft east of 90th E Ave.	\$1,106,000
A.53	Maintenance Zone 7115: 93rd St S from Mingo Rd east approx. 300 ft to cul-de-sac; 99th St S from Mingo Rd to 98th E Ave and from 100th E Pl extending east approx. 115 ft to dead end; 99th Pl S from 98th E Ave to 99th E Ave; 100th St S from 99th E Ave to 100th E Pl; 98th E Ave from 99th St S to 99th Pl S; 99th E Ave from cul-de-sac approx. 295 ft north of 99th Pl S to 101st St S; and 100th E Pl from cul-de-sac approx. 270 ft south of 100th St S extending north approx. 910 ft.	\$301,000
A.54	Maintenance Zone 8057: Louisville Ave and Oswego Ave from 61st St S to 63rd St S; Marion Ave from Louisville Ave to 63rd St S; New Haven Ave from Oswego Ave to 63rd St S; 63rd St S from Louisville Ave to Oswego Ave; and 62nd St S from Oswego Ave extending east approx. 210 ft.	\$1,330,000
A.55	Maintenance Zone 8102: Lakewood Ave from 71st St S to 72nd St S; 72nd St S from Lakewood Ave to Sheridan Rd; 77th St S from Sheridan Rd to Joplin Ave; 76th Pl S from Norwood Ave extending east approx. 145 ft to cul-de-sac; 76th St S from Norwood Ave to approx. 100 ft west of Joplin Ave; 77th Pl S from Oxford Ave extending west approx. 445 ft to cul-de-sac and from Joplin Ave extending west approx. 290 ft to cul-de-sac; 78th St S from Oxford Ave to Lakewood Ave and from Joplin Ave extending west approx. 395 ft to cul-de-sac; 78th Pl S from Oxford Ave to Kingston Ave; Joplin Ave from 76th St S to 78th St S; Kingston Ave from approx. 540 ft north of 75th St S to 76th St S and from 77th St S to 78th Pl S; Lakewood Ave from 77th St S to 78th St S; Maplewood Ave and Norwood Ave from 76th St S to 77th St S; and Oxford Ave from 77th St S to 78th Pl S.	\$1,785,000
A.56	Maintenance Zone 8113: 98th St S from Memorial Dr to private road at 75th E Ave.	\$168,000
A.57	Maintenance Zone 8116: 108th St S from Yale Ave to Toledo Ave; 107th St S from Winston Ave to approx. 240 ft west of Toledo Ave; Winston Ave from 108th St S to 107th St S; Toledo Ave from 107th St S to private road approx. 245 ft south of 108th St S; Toledo Ave from 111th St S to 100th St S; Urbana Ave from cul-de-sac approx. 185 ft south of 110th St S to private road approx. 185 ft north of 110th St S; and 110th St S from Toledo Ave to Urbana Ave.	\$490,000

MDS

A.58	Maintenance Zone 9036: Madison Ave, Woodward Blvd, and Owasso Ave from 31st St S to 32nd Pl S; 31st Pl S and 32nd Pl S from Madison Ave to Owasso Ave; 31st Ct S, 31st Pl S, and 32nd St S from Owasso Ave to Peoria Ave; 33rd Pl S, 34th St S, and 35th Pl S from Riverside Dr to Peoria Ave; 32nd St S from Cincinnati Ave to Detroit Ave; 35th St S from Riverside Dr to Madison Ave; Cincinnati Ave from 32nd St S to 34th St S; Madison Ave from 35th St S to 36th St S; Madison Pl from 35th Pl S extending north approx. 330 ft to dead end; Norfolk Ave from 36th St S to dead end approx. 330 ft north of 35th Pl S; Trenton Ave from 31st St S to 33rd St S; 31st Pl S and 32nd Pl S from Trenton Ave extending east approx. 330 ft to private drives; 32nd St S from Trenton Ave to Utica Ave; 36th St S from Utica Ave to Rockford Ave; 36th Pl S from Trenton Ave to Peoria Ave; 37th St S from Trenton Ave to Utica Ave; Trenton Ave from 36th St S to 41st St S; Troost Ave from 37th St S to 41st St S; and 38th St S from Lewis Ave extending west approx. 0.2 mi to cul-de-sac.	\$2,884,000
A.59	Maintenance Zone 9037: 34th St S from Lewis Ave to Birmingham Ave; 36th Pl S from Lewis Ave to Atlanta Pl; 37th St S from Birmingham Ave to Delaware Ave; 38th St S from Atlanta Ave extending approx. 545 ft east of Birmingham Pl; 40th St S from Birmingham Pl extending east approx. 260 ft to cul-de-sac and from Columbia Pl extending west approx. 325 ft to dead end; Lewis Pl from 36th St S to 36th Pl S; Atlanta Ave from Atlanta Pl to 36th Pl S; Atlanta Pl from 34th St S to Birmingham Ave and from 38th St S extending north approx. 550 ft to cul-de-sac; Birmingham Ave from 36th St S to 38th St S; Birmingham Pl from 38th St S to 41st St S; Columbia Pl from 41st St S to dead end approx. 155 ft north of 40th St S; Florence Ave from 31st St S to 36th St S; Florence Ct from 31st St S extending south approx. 390 ft to cul-de-sac; Gary Ave from 34th St S to 36th St S; 33rd St S from Florence Ave to Florence Pl; and 34th St S from Florence Pl to Gary Pl.	\$1,421,000
A.60	Maintenance Zone 9038: Urbana Ave from 36th St S to 37th St S and 37th St S from Urbana Ave to Toledo Ave.	\$623,000
A.61	Maintenance Zone 9043: Yorktown Ave from 47th St S to dead end approx. 160 ft south of 48th St S; 47th Pl S from Yorktown Ave extending east approx. 190 to cul-de-sac; and 48th St S from Yorktown Ave extending east approx. 390 ft to dead end.	\$105,000
A.62	Maintenance Zone 9044: 45th St S from Lewis Ave to Columbia Ave; 46th St S from Birmingham Ave extending east approx. 220 ft to cul-de-sac; 44th St S from Birmingham Ave to private drive approx. 165 ft east of Columbia Pl; 43rd St S from Atlanta Pl to Birmingham Ave; 42nd St S from Columbia Ave to Columbia Pl; Lewis Pl from 45th St S extending south approx. 330 ft to cul-de-sac; Atlanta Ave from 45th St S extending south approx. 630 ft; Atlanta Pl from 43rd St S to 45th St S; Birmingham Ave from 41st St S to 46th St S; Birmingham Pl from 41st St S to 44th St S and from 45th St S extending south approx. 300 ft to cul-de-sac; Columbia Ave from 41st St S to approx. 360 ft south of 45th Pl S; Columbia Pl from 42nd St S to 44th St S; 49th St S from Lewis Ave extending east approx. 0.2 mi to cul-de-sac; Lewis Pl from 49th St S extending north approx. 190 ft to cul-de-sac; and cul-de-sac	\$2,415,000

MDS

	located at 550 ft east of Lewis St from 49th St S extending south approx. 180 ft; Street and cul-de-sac on Skelly Dr beginning at approx. 1180 ft east of Lewis Ave and extending north approx. 175 ft; 49th St S from Harvard Ave to Columbia Ave; Columbia Pl from Skelly Drive to approx. 650 ft north of 47th St S; and College Ave from Skelly Dr to 49th St S.	
A.63	Maintenance Zone 9045: 45th St S and 46th St S from Yale Ave to Toledo Ave.	\$406,000
A.64	Maintenance Zone 9049: 55th St S from 180 ft west of Cincinnati Ave to Madison Ave; Cincinnati Ave from approx. 335 ft north of 55th St S to approx. 300 ft south of 55th St S; Madison Ave from approx. 345 ft north of 55th St S to 56th St S; Boston Ave from cul-de-sac approx. 300 ft north of 56th Pl S to 58th St S; Boston Pl from 56th Pl S extending north approx. 280 ft to cul-de-sac and from 57th St S to 57th Pl S; Cincinnati Ave from 56th St S to 56th Pl S; Detroit Pl from 56th Pl S extending north approx. 280 ft to cul-de-sac; Madison Ave from 56th St S to 58th St S; Madison Pl from 57th Pl S extending south approx. 200 ft to cul-de-sac; 56th Pl S and 58th St S from Boston Ave to Madison Ave; 57th St S and 57th Pl S from Boston Pl to Madison Ave; 57th Pl S from Madison Ave to private drive approx. 130 ft east of Madison Pl; Quincy Ave from 53rd Pl S to 58th St S; Quincy Pl from 56th St S to 58th St S and from 60th St S extending north approx. 280 ft to cul-de-sac; Rockford Ave from 56th St S to 61st St S; Rockford Pl from 56th St S to 58th St S; St Louis Ave from 56th St S to 56th Pl S and from 58th St S extending north approx. 200 ft to cul-de-sac; Trenton Ave from 56th St S to 58th St S; 56th Ct S from Trenton Ave to Utica Ave; 56th Pl S from Rockford Pl to Trenton Ave; 58th St S from Rockford Ave to Utica Ave; 60th St S, 58th St S; and 55th Pl S from Peoria Ave to Rockford Ave; 55th St S from Peoria Ave to approx. 640 ft east of Quincy Ave; and 54th St S and 53rd Pl S from Quincy Ave to Rockford Ave.	\$2,534,000
A.65	Maintenance Zone 9050: 59th Ct S from Lewis Ave east approx. 490 ft to cul-de-sac; 58th St S from Delaware Pl to cul-de-sac approx. 560 ft east of 58th Pl S; 58th Pl S from 58th St S to Harvard Ave; 59th St S Service Rd from Florence Ave to 59th St S; 59th St S from 61st St S to cul-de-sac approx. 120 ft east of Gary Pl; Gary Pl from 59th St S extending south approx. 330 ft to cul-de-sac; Florence Ave and Evanston Ave from 58th St S to 61st St S; and Evanston Ct and Delaware Pl from 58th St S extending south approx. 340 ft to cul-de-sacs.	\$945,000
A.66	Maintenance Zone 9051: Indianapolis Ave and Knoxville Ave from 59th Pl S To 60th St S; Indianapolis Pl from 60th St S extending north approx. 260 ft to cul-de-sac; Jamestown Ave from 60th St S extending north approx. 225 ft to cul-de-sac; Jamestown Ave from 61st St S to 60th St S; and 60th St S from Indianapolis Ave to Knoxville Ave.	\$749,000
A.67	Maintenance Zone 9052: 60th St S from Sheridan Rd to approx. 190 ft west of Maplewood Ave and Maplewood Ave from 60th St S extending north approx. 500 ft.	\$126,000
Total Non-Arterial Streets Rehabilitation		\$83,797,000

MDS

B. Arterial Streets Rehabilitation

B.1	56th St N - MLK Jr Blvd to approx. 1500 ft west of Peoria Ave	\$427,000
B.2	46th St N - Peoria Ave to Lewis Ave	\$840,000
B.3	46th St N - Elwood Ave to MLK Jr Blvd	\$175,000
B.4	36th St N - Peoria Ave to Lewis Ave	\$280,000
B.5	36th St N - Osage County Line to MLK Jr Blvd	\$315,000
B.6	31st St N - 53rd W Ave to 41st W Ave	\$378,000
B.7	Apache St - Harvard Ave to Yale Ave	\$693,000
B.8	Pine St - Gilcrease Museum Rd to Union Ave	\$329,000
B.9	Pine St - Peoria Ave to Lewis Ave	\$238,000
B.10	Edison St - 33rd W Ave to Union Ave	\$735,000
B.11	33rd W Ave - Apache St to Pine St	\$945,000
B.12	33rd W Ave - Pine St to Edison St	\$490,000
B.13	Gilcrease Museum Rd - Apache St to Pine St	\$560,000
B.14	MLK Jr Blvd - 56th St N to 46th St N	\$420,000
B.15	MLK Jr Blvd - 36th St N to Apache St	\$1,365,000
B.16	MLK Jr Blvd - Apache St to Pine St	\$525,000
B.17	Peoria Ave - 56th St N to 46th St N	\$595,000
B.18	Peoria Ave - 46th St N to 36th St N	\$630,000
B.19	Peoria Ave - Pine St to Admiral Blvd	\$315,000
B.20	Lewis Ave - Pine St to Admiral Pl	\$224,000
B.21	Harvard Ave - Mohawk Blvd to 36th St N	\$350,000
B.22	36th St N & Harvard Ave Intersection	\$63,000
B.23	Apache St & MLK Jr Blvd Intersection	\$210,000
B.24	Pine St & Gilcrease Museum Rd Intersection	\$70,000
B.25	41st St S - Union Ave to Elwood Ave	\$1,456,000
B.26	51st St S - 33rd W Ave to Union Ave	\$1,092,000
B.27	61st St S - Lewis Ave to Harvard Ave	\$714,000
B.28	Elwood Ave - 71st St S to 81st St S	\$791,000
B.29	Lewis Ave - 61st St S to 71st St S	\$882,000
B.30	Lewis Ave - 71st St S to 81st St S	\$770,000
B.31	Delaware Ave - 81st St S to 91st St S	\$980,000
B.32	Harvard Ave - 61st St S to 71st St S	\$595,000
B.33	Harvard Ave - 71st St S to 81st St S	\$1,001,000
B.34	Harvard Ave - 81st St S to 91st St S	\$560,000
B.35	41st St S & Elwood Ave Intersection	\$161,000
B.36	51st St S & 33rd W Ave Intersection	\$255,500
B.37	71st St S & Union Ave Intersection	\$224,000
B.38	81st St S & Union Ave Intersection	\$98,000

MDS

B.39	36th St N - Garnett Rd to 129th E Ave	\$1,169,000
B.40	36th St N - 129th E Ave to 141st E Ave	\$350,000
B.41	Apache St - Gilcrease Expy to Sheridan Rd	\$140,000
B.42	Pine St - Lewis Ave to Harvard Ave	\$427,000
B.43	Pine St - State Hwy 11 to Mingo Rd	\$385,000
B.44	Pine St - Mingo Rd to Garnett Rd	\$875,000
B.45	Pine St - Garnett Rd to 129th E Ave	\$805,000
B.46	Admiral Pl - Sheridan Rd to Memorial Dr	\$840,000
B.47	Admiral Pl - Memorial Dr to Mingo Rd	\$1,638,000
B.48	Admiral Pl - Garnett Rd to 129th E Ave	\$742,000
B.49	11th St S - Memorial Dr to 89th E Ave	\$315,000
B.50	Yale Ave - Apache St to Pine St	\$917,000
B.51	Yale Ave - Pine St to Admiral Pl	\$770,000
B.52	Sheridan Rd - 36th St N to Apache St	\$651,000
B.53	Garnett Rd - Admiral Pl to 11th St S	\$665,000
B.54	129th E Ave - 36th St N to Apache St	\$1,183,000
B.55	129th E Ave - Apache St to Pine St	\$917,000
B.56	36th St N & 129th E Ave Intersection	\$245,000
B.57	Pine St & Sheridan Rd Intersection	\$476,000
B.58	Pine St & Mingo Rd Intersection	\$455,000
B.59	Pine St & Garnett Rd Intersection	\$402,500
B.60	Admiral Pl & Sheridan Rd Intersection	\$140,000
B.61	Admiral Pl & Garnett Rd Intersection	\$378,000
B.62	11th St S & Sheridan Rd Intersection	\$378,000
B.63	11th St S & Mingo Rd Intersection	\$252,000
B.64	11th St S - Utica Ave to Lewis Ave	\$350,000
B.65	11th St S - Harvard Ave to Yale Ave	\$490,000
B.66	15th St S - Boston Ave to Denver Ave	\$612,500
B.67	15th St S - Harvard Ave to Yale Ave	\$1,323,000
B.68	21st St S - Lewis Ave to Harvard Ave	\$630,000
B.69	21st St S - Harvard Ave to Yale Ave	\$693,000
B.70	Peoria Ave - 21st St S to 31st St S	\$630,000
B.71	11th St S & Peoria Ave Intersection	\$189,000
B.72	11th St S & Lewis Ave Intersection	\$189,000
B.73	11th St S & Harvard Ave Intersection	\$224,000
B.74	15th St S & Harvard Ave Intersection	\$595,000
B.75	21st St S & Harvard Ave Intersection	\$819,000
B.76	31st St S & Peoria Ave Intersection	\$252,000
B.77	15th St S - Sheridan Rd to 73rd E Ave	\$378,000

MDS

B.78	41st St S - Yale Ave to Sheridan Ave	\$595,000
B.79	Yale Ave - 31st St S to 36th St S	\$378,000
B.80	Yale Ave - 41st St S to I-44	\$560,000
B.81	Sheridan Rd - 21st St S to 31st St S	\$525,000
B.82	Sheridan Rd - 31st St S to 41st St S	\$1,050,000
B.83	Sheridan Rd - 41st St S to 51st St S	\$5,180,000
B.84	15th St S & Sheridan Rd Intersection	\$315,000
B.85	41st St S & Yale Ave Intersection	\$1,120,000
B.86	Admiral Pl - 225th E Ave to 22200 Block E Admiral Pl	\$595,000
B.87	11th St S - 145th E Ave to 161st E Ave	\$525,000
B.88	11th St S - 161st E Ave to 177th E Ave	\$700,000
B.89	11th St S - 177th E Ave to 193rd E Ave	\$868,000
B.90	21st St S - 145th E Ave to 161st E Ave	\$378,000
B.91	21st St S - 161st E Ave to 177th E Ave	\$378,000
B.92	31st St S - Garnett Rd to 129th E Ave	\$490,000
B.93	41st St S - 177th E Ave to 193rd E Ave	\$420,000
B.94	129th E Ave - 51st St S to 61st St S	\$553,000
B.95	145th E Ave - 11th St S to 21st St S	\$497,000
B.96	145th E Ave - 21st St S to 31st St S	\$507,500
B.97	161st E Ave - 11th St S to 21st St S	\$1,225,000
B.98	11th St S & 145th E Ave Intersection	\$189,000
B.99	11th St S & 161st E Ave Intersection	\$189,000
B.100	11th St S & 177th E Ave Intersection	\$224,000
B.101	11th St S & 193rd E Ave Intersection	\$189,000
B.102	21st St S & 145th E Ave Intersection	\$1,134,000
B.103	21st St S & 161st E Ave Intersection	\$189,000
B.104	21st St S & 177th E Ave Intersection	\$189,000
B.105	21st St S & 193rd E Ave Intersection	\$189,000
B.106	31st St S & 145th E Ave Intersection	\$189,000
B.107	41st St S & 177th E Ave Intersection	\$189,000
B.108	61st St S - Sheridan Rd to Memorial Dr	\$1,050,000
B.109	Memorial Dr - 51st St S 61st St S	\$5,600,000
B.110	Mingo Rd - 61st St S to 71st St S	\$462,000
B.111	Mingo Rd - 91st St S to 101st St S	\$833,000
B.112	91 st St S & Memorial Dr Intersection	\$1,680,000
B.113	101st St S - Yale Ave to Sheridan Ave	\$700,000
B.114	101st St S - Sheridan Rd to Memorial Dr	\$651,000
B.115	111st St S - Yale Ave to Sheridan Rd	\$700,000
B.116	121st St S - Yale Ave to Sheridan Rd	\$647,500

B.117	Yale Ave - 61st St S to 71st St S	\$1,323,000
B.118	Yale Ave - 111th St S to 121st St S	\$840,000
B.119	Sheridan Rd - 71st St S to 81st St S	\$518,000
B.120	121st St S & Yale Ave Intersection	\$192,500
B.121	111th St S & Yale Ave Intersection	\$210,000
B.122	41st St S - Riverside Dr to Peoria Ave	\$210,000
B.123	41st St S - Peoria Ave to Lewis Ave	\$581,000
B.124	Peoria Ave - 31st St S to 41st St S	\$850,500
B.125	Lewis Ave - 41st St S to I-44	\$1,071,000
B.126	41st St S & Peoria Ave Intersection	\$192,500
Total Arterial Streets Rehabilitation		\$81,683,000

C. Arterial Street Widening

C.1	Gilcrease Museum Rd - Pine St to Admiral Blvd	\$8,400,000
C.2	81st St S - Tacoma Ave to Maybelle Ave	\$5,810,000
C.3	81st St S & Elwood Ave Intersection	\$4,200,000
C.4	91st St S & Memorial Dr to Mingo Rd	\$7,490,000
C.5	101st St S & Sheridan Rd Intersection	\$8,400,000
C.6	81st St S - Harvard Ave to Yale Ave	\$10,500,000
Total Arterial Street Widening		\$44,800,000

D. Central Business District (CBD)

D.1	Streets and Alleyways	\$9,240,000
Total Central Business District (CBD)		\$9,240,000

E. Bridge Maintenance and Rehabilitation

E.1	Bridge #201C - at Tulsa Zoo main entrance	\$70,000
E.2	Bridge #216 - on Mohawk Blvd, 0.25 mi east of Peoria Ave	\$35,000
E.3	Bridge #219D - on Tisdale Expwy, 0.5 mi north of Pine St	\$35,000
E.4	Bridge #286 - on 46th St N, 100 ft east of Kenosha Ave	\$105,000
E.5	Bridge #340 - on W Reading St between Queen St and Olympia Ave	\$35,000
E.6	Bridge #343 - on Apache St, 0.5 mi east of Peoria Ave	\$35,000
E.7	Bridge #179 - on Elwood Ave south of I-44, at RiverParks Trail and Wastewater Treatment Plant	\$28,000
E.8	Bridge #232 - at 3600 Southwest Blvd, northeast of US 75	\$35,000
E.9	Bridge #245 - on 11th St S over the Arkansas River	\$602,000
E.10	Bridge #258 - on 21st St S over the Arkansas River and Riverside Dr	\$192,500
E.11	Bridge #263 - on 23rd St S, 400 ft east of Jackson Ave, over UP Railroad	\$325,500
E.12	Bridge #301 - on 71st St S, 0.5 mi east of Riverside Dr	\$115,500
E.13	Bridge #359 - on Elwood Ave, 0.5 mi south of 81st St S	\$35,000
E.14	Bridge #232A - on 57th W Ave, 0.20 mi north of 31st St S	\$490,000

MAS

E.15	Bridge #301A - on 71st St S, 0.4 mi east of Elwood Ave, over UP Railroad	\$140,000
E.16	Bridge #425 - on 33rd W Ave, 0.2 mi north of 57th St S	\$35,000
E.17	Bridge #225 - on Pine St, 0.5 mi east of Mingo Rd	\$455,000
E.18	Bridge #167 - on Charles Page Blvd, 75 ft south of Newblock Park Trail	\$91,000
E.19	Bridge #173 - on Detroit Ave from Archer St and 1st St	\$280,000
E.20	Bridge #236 - on Utica Ave at the intersection of Utica Ave, Terwilliger Blvd and Victor Ave	\$35,000
E.21	Bridge #241 - on W 3rd St/Charles Page Blvd between US 64 & S Houston Ave, over BNSF Railroad and Heavy Traffic Way	\$770,000
E.22	Bridge #261A - on westbound 21st St S, 350 ft west of Skelly Dr	\$122,500
E.23	Bridge #261B - on eastbound 21st St S, 350 ft west of Skelly Dr	\$122,500
E.24	Bridge #269 - on 31st St S, 400 ft west of Mingo Rd	\$280,000
E.25	Bridge #474 - on Joplin Ave, 250 ft north of 15th St S	\$28,000
E.26	Bridge #482 - on Joplin Ave, 300 ft north of 15th St S	\$35,000
E.27	Bridge #153 - on 257th E Ave, 0.75 mi south of 31st St S	\$35,000
E.28	Bridge #183 - on Garnett Rd, 400 ft south of 31st St S	\$28,000
E.29	Bridge #252 - on 11th St S, 0.33 mi west of 177th E Ave	\$35,000
E.30	Bridge #271 - on 31st St S, 0.25 mi west of Garnett Rd	\$35,000
E.31	Bridge #322 - on 116th E Ave, 0.10 mi north of 31st St S	\$28,000
E.32	Bridge #329 - on 129th E Ave, 0.20 mi south of 51st St S	\$28,000
E.33	Bridge #478 - on 41st St S, 0.10 mi west of 193rd E Ave	\$35,000
E.34	Bridge #204 - on Mingo Rd, 1000 ft south of 31st St S	\$840,000
E.35	Bridge #315 - on 92nd E Ave, 275 ft north of 91st St S	\$87,500
E.36	Bridge #336 - on Mingo Rd, 400 ft south of 51st St S	\$28,000
E.37	Bridge #404 - on Memorial Dr, 0.5 mi south of 81st St S	\$35,000
E.38	Bridge #346 - on 76th E Ave, 300 ft west of 77th E Ave	\$35,000
E.39	Bridge #423 - on Jamestown Ave, 0.10 mil north of 101 st St S	\$70,000
E.40	Bridge #424 - on 98th St S, between Oswego Ave and Louisville Ave	\$28,000
E.41	Citywide Bridge Maintenance & Inspection	\$350,000
Total Bridge Maintenance and Rehabilitation		\$6,230,000
F. Citywide Projects		
F.1	Non-Arterial Sum	\$83,797,000
F.2	Art & Intersection Rehab Sum	\$81,683,000
F.3	Bridge Rehab Sum	\$6,230,000
F.4	Art Widening Sum	\$44,800,000
F.5	Central Business District (CBD)	9,240,000
F.6	Citywide ADA Transition Plan Implementation and Update	\$7,770,000
F.7	Citywide Infrastructure Partnership Funds	\$5,194,000
F.8	Citywide Non-Arterial Routine and Preventive	\$25,200,000
F.9	Citywide Arterial Routine and Preventive	\$16,380,000
F.10	Transit-MTTA-Route 66 Bus Rapid Transit	\$3,731,000

MDS

F.11	Traffic Engineering	\$7,000,000
F.12	Bicycle-Pedestrian Infrastructure	\$3,500,000
F.13	Bond Issuance Cost	\$175,000
F.14	Arena District Master Plan Implementation	\$4,200,000
Totals		\$298,900,000

Section 4. That only the registered, qualified voters of the City of Tulsa, Oklahoma, may vote upon the Proposition as above set forth; and the Proposition, as above set forth, must be approved by a majority of the voters voting on that Proposition at the said election.

Section 5. That the Tulsa, Osage, Rogers, and Wagoner County Election Boards be and are hereby notified that, except as provided in the amended Charter and ordinances of the City of Tulsa, Oklahoma, all City elections and recounts of votes shall be conducted in accordance with the laws of Oklahoma:

Section 6. That the call for said non-partisan special election shall be by proclamation signed by the Mayor, and attested by the City Clerk, setting forth the Proposition to be voted upon; a listing of specific projects, together with dollar amounts for which at least seventy percent (70%) of the proceeds of the bonds shall be expended on the bond proposition, pursuant to Title 62 Oklahoma Statutes, Section 574; the number and location of the polling places; the date of the election; the hours of opening and closing the polls; and the ballots for the registered, qualified voters shall set forth the Proposition above mentioned to be voted upon substantially as set out in Section 2; and the returns of said election shall be made to and canvassed by the County Election Boards of Tulsa, Osage, Rogers, and Wagoner Counties, Oklahoma, which boards shall canvass the results as in the case of a regular election and certify the results thereof as required by law.

Section 7. That the Tulsa, Osage, Rogers, and Wagoner County Election Boards be and are hereby notified that absentee ballots shall be provided for in this election in the City of Tulsa, Oklahoma, in the manner and in accordance with the provisions now established by the laws of the State of Oklahoma.

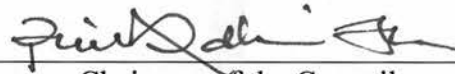
Section 8. That all precincts in the City of Tulsa, including those precincts only partially contained therein, shall be open for the said election, as required by Title 26 Oklahoma Statutes, Section 13-103.

Section 9. *Severability Clause.* If any section, sentence, clause or phrase of this Resolution or any part thereof is for any reason found to be invalid by a court of competent jurisdiction, such decision shall not affect the validity of the remainder of this Resolution or any part thereof.

Section 10. *Emergency Clause.* That an emergency is hereby declared to exist for the preservation of the public peace, health, and safety, by reason whereof this Resolution shall take effect immediately upon its adoption, approval and publication.


MDS

ADOPTED, by the Council on this 14th day of August 2019.



Chairman of the Council

ADOPTED, as an emergency measure, on this 14th day of August 2019.



Chairman of the Council

OFFICE OF THE MAYOR

Received by the Mayor: _____, at _____.
Date Time

G. T. Bynum, Mayor

By: _____
Secretary

APPROVED by the Mayor of the City of Tulsa, Oklahoma: AUG 19 2019,
Date

at _____.
Time



Mayor

ATTEST:


City Clerk



APPROVED:


City Attorney

MJS

TULSA WORLD

P.O. Box 1770 Tulsa, Oklahoma 74102-1770 | tulsaworld.com

Account Number

1030936

CITY OF TULSA
Attn: City Clerk's Office
175 E. 2ND ST. SUITE 260
TULSA, OK 74107

Date

August 25, 2019

Date	Category	Description	Ad Size	Total Cost
08/25/2019	Legal Notices	RESO 20004	8 x 20.60 IN	3,061.24

Affidavit of Publication

I, Melissa Marshall, of lawful age, am a legal representative of the Tulsa World of Tulsa, Oklahoma, a daily newspaper of general circulation in Tulsa County, Oklahoma, a legal newspaper qualified to publish legal notices, as defined in 25 O.S. § 106 as amended, and thereafter, and complies with all other requirements of the laws of Oklahoma with reference to legal publication. That said notice, a true copy of which is attached hereto, was published in the regular edition of said newspaper during the period and time of publication and not in a supplement, on the DATE(S) LISTED BELOW

08/25/2019

Newspaper reference: 0000589584

M. Marshall
Legal Representative


Sworn to and subscribed before me this date:

AUG 26 2019

Nancy Carol Moore
Notary Public

My Commission expires

DEC 08 2022



Ad copy attached

BE IT ORDAINED BY THE CITY OF TULSA:

Section 1. That the Fiscal Year 2018-19 Budget of the City of Tulsa, Oklahoma, be and it is hereby amended to make supplemental appropriations of Seven Hundred Ten Thousand Dollars (\$710,000.00) from fund balance within the General Fund (Fund No. 100), as follows:

GENERAL FUND

STREETS AND STORMWATER DEPARTMENT

Personal Services \$ 450,000.00
Other Services and Charges \$ 60,000.00
Increase \$ 710,000.00

Section 2. That this ordinance shall take effect immediately from and after its adoption and approval.

ADOPTED by the Council this 14th Day of August 2019

Phil Lakin, Jr., Chairman of the Council

APPROVED by the Mayor of the City of Tulsa, Oklahoma, this 19th Day of August 2019

G. T. Bynum, Mayor

ATTEST: Melissa C. Stice, City Clerk

APPROVED: David E. O'Mellia, City Attorney

590132
Published in the Tulsa World, Tulsa County, Oklahoma, August 25, 2019



Notice of Public Hearing
and Regular Board Meeting of
the Board of Commissioners
of the
Housing Authority of the City of Tulsa

Notice is hereby given that the Board of Commissioners of the Housing Authority of the City of Tulsa (THA) will meet in regular session on the 10th day of October 2019, at 10:30 a.m., at THA's Central Office, located at 415 E. Independence, Tulsa, Oklahoma 74106.

A Public Hearing will be held during the meeting to consider a Significant Amendment to the 2019 Agency Annual Plan of the Housing Authority of the City of Tulsa.

The plan is available for inspection at the Tulsa Housing Authority Central Office
415 E Independence
Tulsa, Oklahoma

A copy of this notice can be found at www.tulsaehousing.org, and at THA's Central Office located at 415 E Independence, Tulsa, Oklahoma.

An agenda of the meeting will also be posted on www.tulsaehousing.org and at THA's Central Office at least 48 hours prior to the meeting.

590134
Published in the Tulsa World, Tulsa County, Oklahoma, August 25, 2019



Notice of the
Housing Authority of the City of Tulsa
Reopening the Public Housing and
Section 8 Project Based Wait Lists

The Housing Authority of the City of Tulsa will reopen the waiting list for its Public Housing and Section 8 Project Based properties beginning Monday, August 26, 2019. Application can be entered from ANY computer with internet access beginning at 8:00 AM Central on August 26, 2019, at www.tulsaehousing.org/apply-for-housing/. Applications are accepted online only. If you do not have internet access, you may locate a social services agency or public library that will permit you to use their computers to enter an application.



590262
Published in the Tulsa World, Tulsa County, Oklahoma, August 25, 2019

DEQ NOTICE OF TIER II PERMIT APPLICATION FILING

A Tier II application for an air quality modification for a synthetic minor source air quality permit has been filed with the Oklahoma Department of Environmental Quality (DEQ) by applicant, US Ecology Tulsa, Inc. at 2700 South 25th West Ave, Tulsa, OK, 74107.

The applicant request approval to be redesignated from a Title V air permit to a synthetic minor air permit of the US Ecology Tulsa, Inc. located at 2700 South 25th West Ave, Tulsa, OK, 74107. Located in Tulsa County at NE 1/4, SE 1/4, SW 1/4, Section 15, Township 19N, Range 12E10N.

The application may be reviewed at US Ecology Tulsa, Inc. located at 2700 South 25th West Ave, Tulsa, OK, 74107 or at the Air Quality Division's main office (see address below). The status of all permit applications is also available for review in the Air Quality Section of DEQ's Web Page: <http://www.deq.state.ok.us/>

After reviewing the application, the DEQ will prepare either a draft permit or a draft denial. At that time another notice will be published about where to review the draft, how to submit written comments on the draft and request a public meeting.

For additional information, contact Andrew Nanik, CSR at 2700 South 25th West Ave Tulsa, OK 74107 or by phone at: (918) 562-9295, or contact DEQ at: Chief Engineer, Permits & Engineering Group, Air Quality Division, 707 North Robinson, P.O. Box 1677, Oklahoma City, OK, 73101-1677. Phone: (405) 702-4100.

WHEREAS, the twelfth (12th) day of November, 2019 is a designated election day of the State of Oklahoma, and is convenient for holding a special election in the City of Tulsa, Oklahoma, to authorize the issuance of the said bonds; and

WHEREAS, Title 26 Oklahoma Statutes, Section 13-102, requires the City of Tulsa, Oklahoma, to give, by Resolution, sixty (60) days' notice of said special election to the Tulsa, Osage, Rogers, and Wagoner County Election Boards, stating therein the date of said election, the questions to be voted upon at said election, and other information necessary for conducting the said election; and

WHEREAS, Title 26 Oklahoma Statutes, Section 14-101, Sections 14-136 through 14-155, and Title 10 Tulsa Revised Ordinances, Section 100, provide for absentee ballots in all primary, general, or special elections conducted in the City of Tulsa in the manner and in accordance with the provisions now established by the laws of the State of Oklahoma.

NOW, THEREFORE, IT IS RESOLVED BY THE CITY OF TULSA:

Section 1. That the Tulsa, Osage, Rogers, and Wagoner County Election Boards be and are hereby notified of, and the Mayor of the City of Tulsa is hereby requested to issue a proclamation and notice calling, a non-partisan special election to be held in the City of Tulsa, Oklahoma, on the 12th day of November, 2019, to authorize the incurrence of indebtedness by the issuance of additional bonds for the said City of Tulsa, Oklahoma.

Section 2. That under and by virtue of Article X, Section 27 of the Oklahoma Constitution and the laws of the State of Oklahoma, the ballot setting forth the following Proposition shall be submitted to the registered, qualified voters of the City of Tulsa, Oklahoma, at the said election, to-wit:

**"IMPROVE OUR TULSA"
"BOND PROPOSITION NO. 1**

(Streets and Transportation Systems Construction and Repair Bonds)

Shall the City of Tulsa, Oklahoma, incur an indebtedness by issuing its bonds in the sum of Four Hundred Twenty-Seven Million Dollars and No Cents (\$427,000,000.00) to provide funds (either with or without state or federal aid) for the purpose of constructing, reconstructing, improving, repairing and/or purchasing streets and transportation systems, as authorized by Article X, Section 27 of the Oklahoma Constitution and the laws of the State of Oklahoma, and levy and collect an annual tax, in addition to all other taxes, upon all taxable property in said City, sufficient to pay the interest on said bonds as it falls due, and also to constitute a sinking fund for the payment of principal of said bonds when due, said bonds to bear interests of not more than the maximum rate permitted by law at the time the bonds are issued, payable semiannually and to become due serially within twenty-five (25) years from their date?"

The ballot setting forth the above Propositions shall also contain in connection with each Proposition the following words and symbols:

" ☐ FOR the Above Proposition

"If the voter desires to vote for the above Proposition, the voter shall fill in the box to the left of the word 'FOR'."

" ☐ AGAINST the Above Proposition

"If the voter desires to vote against the above Proposition, the voter shall fill in the box to the left of the word 'AGAINST'."

Section 3. That pursuant to Title 62 Oklahoma Statutes, Section 574, a listing of specific projects for which at least seventy percent (70%) of the proceeds of the aforesaid bonds shall be expended and a listing of dollar amounts to be expended on said specific projects under the above Proposition be and the same is as follows:

A. Non-Arterial Streets Rehabilitation

These projects will resurface, repair, reconstruct, and improve, within the existing right-of-way, non-arterial and residential streets.

Project ID	Project Description	Estimated Cost
A.1	Maintenance Zone 1007: Admiral Pl from Quincy Ave to Utica Ave; Quincy Ave from Admiral Blvd north approx. 480 ft to private drive; Rockford Ave from Admiral Blvd north approx. 530 ft to private drive; and Trenton Ave from Admiral Blvd extending north to the BNSF Railroad.	\$791,000
A.2	Maintenance Zone 1068: 41st W Ave, 39th W Ave, and 33rd W Ave from Edison St to Easton St; Easton St from 41st W Ave to 33rd W Ave; Easton Pl from 39th W Ave to 38th W Ave; 38th W Ave from Edison St south approx. 635 ft to private drive; 37th W Ave from private drive approx. 285 ft north of Easton St to dead end approx. 80 ft south of Easton St; 36th W Ave from Easton St south approx. 100 ft to private drive; 35th W Ave and 34th W Ave from Easton St to Cameron St; Cameron St from 35th W Ave to dead end approx. 200 ft east of 34th W Ave; 41st W Ave from Admiral Blvd to 7th St S; 40th W Ave and 39th W Ave from 4th St S to 7th St S; 7th St S from 41st W Ave to 39th W Ave; 38th W Ave from 4th St S to 6th Pl S; 6th Pl S from 38th W Ave east approx. 160 ft; 37th W Ave from 4th St S to 5th St S; 5th St S from 40th W Ave to 33rd W Ave; 33rd W Ave from 5th St S approx. 130 ft north; and 4th St S from 41st W Ave to approx. 180 ft east of 37th W Ave.	\$1,988,000
A.3	Maintenance Zone 1070: Elwood Ave from Seminole St to Queen St; Denver Ave and Cheyenne Ave from Tecumseh St to Pine St; Main St, Boston Ave, and Boston Pl from Tecumseh St to Seminole St and from Queen St to Pine St; Tecumseh St from Cheyenne Ave to MLK Jr Blvd; Seminole St from MLK Jr Blvd to private drive approx. 200 ft west of Elwood Ave; and Queen St from Elwood Ave to MLK Jr Blvd.	\$1,701,000
A.4	Maintenance Zone 1071: 31st St N, from MLK Jr Blvd to Garrison Ave; Frankfort Ave from 31st St N, extending south approx. 615 ft to dead end; Frankfort Pl from 31st St N, extending south approx. 360 ft to dead end; 30th St from MLK Jr Blvd to Elgin Ave; 28th St N from Frankfort Ave to Hartford Ave; Hartford Ave from 28th St N to Mohawk Blvd; 27th Ct N from MLK Jr Blvd to Frankfort Ave; 27th Pl N from MLK Jr Blvd to Hartford Ave; Frankfort Ave from Mohawk Blvd to dead end approx. 460 ft north of 28th St N; and Frankfort Pl from 28th St N, north approx. 215 ft to dead end.	\$1,246,000
A.5	Maintenance Zone 1072: Mohawk Blvd from Lewis to approx. 820 ft southwest of Troost Ave; Troost Ave, Utica Ave, Wheeling Pl, and Xanthus Pl from Mohawk Blvd to 31st Pl N; Troost Pl from 31st Pl N north to cul-de-sac; 32nd St N from Utica Ave to Wheeling Pl; 31st Pl N from Troost Ave to Yorktown Ave; Yorktown Ave from 31st Pl N to 31st St N; and 31st St N from Yorktown Ave east approx. 360 ft to private drive; 31st Pl from Xanthus Pl to cul-de-sac approx. 615 ft east of Zuni Ave; 32nd St N, 32nd Pl N, and 33rd St N from Lewis Ave west to dead ends; and Zuni Ave from 33rd St N to 31st Pl N.	\$2,009,000
A.6	Maintenance Zone 1076: Detroit Ave from 36th St N to cul-de-sac north of 36th Pl N; 36th Pl N and 36th St N Service Rd from Detroit Ave to Elgin Ave; and Elgin Ave from 36th St N to 36th Pl N; Hartford Ave from 36th St N to approx. 460 ft north of 39th St N; 37th St N from Hartford Ave to Garrison Ave; 39th St N from Hartford Ave to dead end approx. 660 ft west of Garrison Ave; Garrison Ave from 37th St N to dead end approx. 120 ft N of 40th Pl N; 40th Pl N and 40th St N from Garrison Ave to Elgin Ave; Frankfort Ave from 40th Pl N to 40th St N; and Elgin Ave from cul-de-sac approx. 300 ft south of 40th St N to dead end approx. 175 ft north of 40th Pl N.	\$1,659,000
A.7	Maintenance Zone 1078: 55th St N from MLK Jr Blvd to Elgin Ave; Frankfort Ave from 51st Pl N to 54th St N; and Hartford Ave from 56th St N to 46th St N.	\$1,820,000
A.8	Maintenance Zone 1097: Delaware Ave from 46th St N to 41st St N; 45th St N from Delaware Ave west to cul-de-sac; 44th Pl N and 44th St N from Delaware Ave west to dead ends; Mohawk Blvd from E 36th St N to approx. 235 ft northeast of Delaware Ave; Birmingham Ave from Mohawk Blvd north to dead end; and 37th St N from Birmingham Ave to cul-de-sac.	\$847,000
A.9	Maintenance Zone 1098: 51st St N from Lewis Ave east approx. 0.6 mi to private drive and 49th St N from Lewis Ave east approx. 0.5 mi to private drive.	\$329,000
A.10	Maintenance Zone 1153: Marshall St from Union Ave east to dead end; Tacoma Pl; Tacoma Ave, Santa Fe Ave, Rosedale Ave, Quannah Ave, Phoenix Ave, and Olympia Ave from Marshall St to Newton St; Cheyenne Ave from John Hope Franklin Blvd to Marshall St; Main St from John Hope Franklin Blvd to 1st St; Jasper St from Cheyenne	\$1,582,000

A.11	Ave to Main St. and Haskell Pl from Denver Ave to Main St. Maintenance Zone 1155: Knoxville Ave, Louisville Ave, and New Haven Ave from 36th St N. extending north to dead ends; and 38th St N from Knoxville Ave to Louisville Ave.	\$357,000
A.12	Maintenance Zone 1157: 41st W Ave from Edison St extending north approx. 475 ft and 39th W Ave from Edison St extending north approx. 680 ft.	\$77,000
A.13	Maintenance Zone 2056: Florence Pl and Gary Ave from 61st St S extending south to cul-de-sac; Birmingham Ct from 71st St S extending north to cul-de-sac; 69th St S from Birmingham Ave to Delaware Ave; Columbia Ave/Delaware Ave from 71st St S to approx. 320 ft north of 69th St S; 69th Pl S from Columbia Ave to Delaware Pl; Delaware Pl from 69th Pl S to 71st St S; 65th St S from Harvard Ave to private drive, approx. 130 ft west of Gary Ave; Gary Ave from 65th St S extending south to cul-de-sac; and Gary Ave from 67th St S extending south to cul-de-sac.	\$1,400,000
A.14	Maintenance Zone 2065: 49th St S from 25th W Ave to Waco Ave; 46th Pl S from Union Ave to Tacoma Ave; Tacoma Ave from 46th Pl S to 47th St S; 47th St S from Union Ave east to dead end; Tacoma Ave and Santa Fe Ave from 47th St S to 49th St S; 49th St S from Union Ave to Jackson Ave; Nogales Ave from 49th St S to 48th St S; 48th St S from Nogales Ave to Lawton Ave; Maybelle Ave from 51st St S to private drive approx. 195 ft north of 48th St S; Lawton Ave from 51st St S to cul-de-sac approx. 340 ft north of 48th St S; Jackson Ave and Indian Ave from 51st St S to 49th St S; and 40th St S from Jackson Ave to Indian Ave.	\$2,688,000
A.15	Maintenance Zone 2066: 40th St S from Yukon Ave to Union Ave.	\$980,000
A.16	Maintenance Zone 2131: 37th St S from 33rd W Ave to 31st W Ave; 31st W Ave from 37th St S to 58th St S; 58th St S from 33rd W Ave to 30th W Ave; and 32nd W Ave, 31st W Ave, and 30th W Ave from 58th St S to 61st St S.	\$413,000
A.17	Maintenance Zone 3004: Louisville Ave and Oswego Ave from Xylar St to Virgin Pl; Virgin Pl from dead end west of Jamestown Ave to Pittsburgh Ave; Jamestown Ave, Louisville Ave and Oswego Ave from Virgin Pl south approx. 150 ft; Marion Ave from Xylar St to Woodrow St; Woodrow St from Louisville Ave to Oswego Ave; New Haven Ave from Xylar St to Oswego Ave; Woodrow Pl from Oswego Ave extending southeast to cul-de-sac; and Vandalia Ave and Vandalia Pl from Pine Street extending north to dead ends.	\$896,000
A.18	Maintenance Zone 3005: Darlington Ave from Apache to Woodrow St; Woodrow St from Darlington Pl to Canton Ave; Canton Ave from Woodrow St to private drive approx. 180 ft north of Young Pl; Young Pl from Canton Ave to Darlington Ave; Xylar St from Canton Ave to private drive approx. 490 ft east of Fulton Ave; Fulton Ave from Xylar St to south approx. 280 ft to private drive; Erie Ave from Xylar St south approx. 430 ft to private drive; Darlington Pl from Xylar St to Tecumseh St; Erie Ave from dead end approx. 240 ft south of Tecumseh St to dead end approx. 560 ft north of Ute Pl; Fulton Ave from private drive approx. 295 ft south of Tecumseh St to dead end approx. 675 ft north of Ute Pl; Ute Pl and Ute St from Darlington Pl to Fulton Ave; Tecumseh St from Erie Ave to Sheridan Rd; Virgin St from Kingston Pl to Sheridan Rd; and Kingston Ave/Zion St/Maplewood Ave/Young Pl from Apache St to Norwood Pl.	\$2,345,000
A.19	Maintenance Zone 3008: Independence St from Lewis Ave to Florence Pl; Birmingham Pl from Independence St extending south approx. 335 ft; and Columbia Ave from Independence St to Haskell St.	\$896,000
A.20	Maintenance Zone 3010: Irvington Ave from Pine St to Reading St; and Joplin Ave from Pine St to dead end approx. 180 ft north of Reading St; Kingston Ave from Pine St to dead end approx. 95 ft north of Reading St; Kingston Pl from Pine St to approx. 380 ft north of Reading St; Reading St from Irvington Ave to Kingston Pl; Queen St from Kingston Pl to Sheridan Rd; Maplewood Ave from Queen St to BNSF Railroad ROW approx. 350 ft north of Reading St; Norwood Ave from Queen St to dead end approx. 300 ft north of Reading St; Oxford St from Queen St to dead end approx. 275 ft north of Reading St; Reading St from Maplewood Ave to Sheridan Rd; Maplewood Ave and Norwood Ave from Pine St to Queen St; and Oklahoma Pl from Sheridan Rd extending approx. 0.25 mi west.	\$1,281,000
A.21	Maintenance Zone 3011: Independence St from 71st E Ave to 67th E Ave; 67th E Ave from Independence St to Haskell St; Haskell Pl from 67th E Ave to 73rd E Ave; Haskell St from dead end approx. 120 ft west of 67th E Ave to 73rd E Ave; 71st E Ave from approx. 185 ft north of Haskell Pl to Easton St; 72nd E Ave from Haskell Pl to Haskell St; Easton Pl from 71st E Ave to 73rd E Ave; 71st E Ave from approx. 165 ft north of Newton St to approx. 165 ft south of Latimer Pl; Newton St, Marshall Pl, Marshall St, and Latimer Pl from 71st E Ave to 73rd E Ave; 73rd E Ave from approx. 155 ft south of Latimer Pl to Newton Pl; Newton Pl from 73rd E Ave to Memorial Dr; 73rd E Ave from Pine St to Newton Pl; 78th E Ave from Newton Pl to Independence St; 77th E Ave from 78th E Ave to Norvell Park entrance approx. 125 ft south of Independence St; King St from 76th E Ave to 78th E Ave; 78th E Ave from Independence St south approx. 150 ft; and Independence St from 77th E Ave to 78th E Ave.	\$2,247,000
A.22	Maintenance Zone 3017: 74th E Ave and 78th E Ave from Admiral Pl to E 4th Pl; 80th E Ave from 1st St to 4th Pl; 1st St from 74th E Ave to Memorial Dr; 2nd St from 73rd E Ave to Memorial Dr; 3rd St from 74th E Ave to 80th E Ave; 4th St from 73rd E Ave to 80th E Ave; and 75th E Ave, 76th E Ave, 77th E Ave, and 79th E Ave from 4th St to 4th Pl.	\$2,086,000
A.23	Maintenance Zone 3075: Darlington Ave from Apache St north approx. 990 ft to dead end; Erie Ave from Apache St north approx. 725 ft and from approx. 475 ft northwest of Hwy 11 north approx. 1025 ft to private drive.	\$196,000
A.24	Maintenance Zone 3080: Reading St from Sheridan Rd to dead end approx. 225 ft east of 68th E Ave; Queen St from Sheridan Rd to dead end approx. 150 ft east of 68th E Ave; Pine Pl from Sheridan Rd to 66th Ave; 66th E Ave from Pine St to 66th Ave; 67th E Ave from Pine St to Queen St; and 68th E Ave from Queen St to Reading St.	\$308,000
A.25	Maintenance Zone 3081: 108th E Ave from Pine St to Newton St; Newton Pl from 108th E Ave approx. 605 ft southeast to dead end; and 109th E Ave from Admiral Pl north approx. 710 ft to entrance of City of Tulsa Safety Training Center.	\$588,000
A.26	Maintenance Zone 3082: 120th E Ave and 121st E Ave from Admiral Pl to Archer St and Archer St from 120th E Ave to 121st E Ave.	\$203,000
A.27	Maintenance Zone 4014: 3rd St S and 4th Pl S from Delaware Ave to Harvard Ave; 5th St S from Delaware Ave to approx. 190 ft east of College Ave; and Evanson Ave and College Ave from 3rd St S to 5th St S.	\$1,323,000
A.28	Maintenance Zone 4015: 5th Pl S from Harvard Ave to Pittsburgh Ave; Jamestown Ave from 5th Pl S to 7th St S; 7th St S from Louisville Ave to Marion Ave and New Haven Ave to Pittsburgh Ave; Oswego Ave from 5th Pl S to 9th St S; and 9th St S from Oswego Ave to approx. 260 ft west of New Haven Ave.	\$574,000
A.29	Maintenance Zone 4021: Victor Ave from 11th St S to 12th St S; Wheeling Ave and Xanthus Ave from 11th St S to 13th St S; 12th St S from Ulica Ave to Xanthus Ave; 12th Pl S from Xanthus Ave extending east approx. 330 ft; 17th St S from Lewis Ave to approx. 185 ft west of Yorktown Ave; 17th Pl S from Lewis Ave to Xanthus Ave; 19th St S from Ulica Ave to Wheeling Ave and from Xanthus Ave to Yorktown Ave; and 20th St S from Zunis Ave extending east approx. 330 ft to dead end.	\$2,282,000
A.30	Maintenance Zone 4022: Florence Ave, Florence Pl, Gary Ave, and Gary Pl from 11th St S to 15th St S; 13th St S from Florence Ave to 14th St S; 14th St S from Florence Ave to Gary Pl; Delaware Ct from cul-de-sac north of 21st Pl S to Gary Pl; Florence Ave from 21st St S to Gary Pl; Florence Pl and Gary Ave from 22nd St S to Gary Pl; 24th Pl S from Gary Pl to Harvard Ave; Gary Pl from Delaware Ct to Gary Ave and from 22nd St S to Florence Pl; 22nd St S from Delaware Ct to Florence Ave and from Florence Pl to Harvard Ave; and 23rd St S from Delaware Ct to Florence Pl.	\$2,415,000
A.31	Maintenance Zone 4023: Indianapolis Ave and Jamestown Ave from 13th St S to 15th St S; and 14th St S from Harvard Ave to Jamestown Ave.	\$343,000
A.32	Maintenance Zone 4029: Main St from 21st St S to Woodward Blvd; Boston Ave from 21st St S to dead end approx. 500 ft south of 26th Pl S; 22nd St S from cul-de-sac west of Main St to dead end east of Boston Ave; Woodward Blvd from Riverside Dr to dead end east of Boston Ave; 24th St S from Riverside Dr to cul-de-sac east of Boston Ave; 25th St S from Riverside Dr to Boston Pl; 26th St S from Riverside Dr to approx. 420 ft east of Boston Ave; 26th Pl S from Riverside Dr to approx. 375 ft east of Boston Ave; 29th Pl S from Peoria Ave to approx. 440 ft west of Woodward Blvd; 30th St S from	\$1,365,000
A.33	dead end approx. 215 ft south of Brady St; and Union Ave from Edison St to Easton St.	
A.37	Maintenance Zone 5016: Admiral Blvd from Hudson Ave to Sheridan Rd; 2nd St S and 4th Ter S from Darlington Ave to Lakewood Ave (excluding Railroad ROW); 3rd St S from Darlington Ave to Lakewood Ave; 4th St S from Yale Ave to Lakewood Ave (excluding Railroad ROW); Allegheny Ave from 3rd St S to 4th Pl S; Darlington Ave from 2nd St S to 4th Pl S; Fulton Ave from dead end approx. 190 ft north of 2nd St S to 4th Pl S; Hudson Ave and Joplin Ave from Admiral Pl to 4th Pl S; Kingston Ave from Admiral Blvd to 2nd St S; Lakewood Ave from Admiral Blvd to 4th Pl S; and Norwood Ave from Admiral Pl to Admiral Blvd.	\$4,956,000
A.38	Maintenance Zone 5026: 91st E Ave from 21st St S to Skelly Dr and 22nd Pl S from 91st E Ave to Skelly Dr.	\$147,000
A.39	Maintenance Zone 5027: 109th E Ave from 19th St S to 20th St S; 19th Pl S from 109th E Ave east approx. 220 ft to cul-de-sac; and 20th St S from 109th E Ave to 111th E Ave.	\$686,000
A.40	Maintenance Zone 5033: 26th Pl S and 27th Pl S from 79th E Ave and 80th E Ave; and 79th E Ave and 80th E Ave from 26th Pl S to 27th Pl S.	\$196,000
A.41	Maintenance Zone 5039: 32nd St S from Yale Ave to Braden Ave; 32nd Pl S from Darlington Ave to Hudson Ave; 33rd St S from Yale Ave to 32nd Pl S; 35th St S from Braden Ave to Hudson Ave; 35th Pl S from Fulton Ave extending west to cul-de-sac; Allegheny Ave from 32nd St S extending south to cul-de-sac and from 33rd St S to Yale Ave; Braden Ave from cul-de-sac north of 32nd St S to 33rd St S and from Allegheny Ave to 36th St S; Darlington Ave from 32nd Pl S to 36th St S; Erie Ave from Fulton Ave to 35th St S; Fulton Ave from 32nd Pl S to 36th St S; Granite Ave from 36th St S extending north to cul-de-sac; and Hudson Ave from dead end approx. 75 ft north of 32nd Pl S to Irvington Ave and from 35th St S to 36th St S.	\$1,071,000
A.42	Maintenance Zone 5040: 37th St S from Memorial Dr to 85th E Ave and from 88th E Ave extending east to cul-de-sac; 37th Pl S from 82nd E Ave to approx. 465 ft east of 88th E Ave; 82nd E Ave from 35th St S to 37th St S; 85th E Ave from 35th St S to approx. 200 ft south of 37th Pl S; and 88th E Ave from 37th St S to 37th Pl S.	\$546,000
A.43	Maintenance Zone 6035: 22nd St S from Garnett to 115th E Ave; 22nd Pl S from 115th E Ave to 116th E Ave; 23rd St S from Garnett Rd to 116th E Ave; 115th E Ave from 22nd St S to 23rd St S; and 116th E Ave from 22nd Pl S to dead end approx. 185 ft south of 23rd St S; 29th St S from Garnett Rd to 115th E Ave; 115th E Ave from 29th St S to 28th Pl S; 28th Pl S from 115th E Ave to 116th E Ave; and 116th E Ave from 28th Pl S extending south approx. 580 ft.	\$798,000
A.44	Maintenance Zone 6142: 137th E Ave from 21st St S to 31st St S.	\$630,000
A.45	Maintenance Zone 6144: 131st E Ave/130th E Ave from 21st St S to approx. 95 ft north of 17th Pl S; 133rd E Ave from 19th St S to 17th Pl S; 17th Pl S from 130th E Ave to 133rd E Ave; 19th St S from 131st E Ave to 133rd E Ave; 137th E Ave from 19th Pl S to 15th St S; 138th E Ave from 19th Pl S to 139th E Ave and from 15th St S to 14th St S; 139th E Ave from 19th Pl S to 15th St S and from 15th St S approx. 150 ft northeast to dead end; 140th E Ave from 21st St S to 15th St S; 141st E Ave from 19th Pl S to 17th St S; 142nd E Ave from 18th Pl S north approx. 155 ft to dead end; 143rd E Ave from 19th Pl S to 18th Pl S; 14th St S from 138th E Ave approx. 540 ft west to dead end; 15th St S from dead end approx. 155 ft east of 140th E Ave to dead end approx. 370 ft west of 137th E Ave; 17th St S from 137th E Ave to 138th E Ave and from 139th E Ave to 141st E Ave; 18th St S from 138th E Ave to 139th E Ave; 18th Pl S from 141st E Ave to 143rd E Ave; 19th St S from 140th E Ave to 143rd E Ave; and 19th Pl S from dead end approx. 135 ft west of 137th E Ave to 140th E Ave and from 141st E Ave to 145th E Ave.	\$3,010,000
A.46	Maintenance Zone 6148: 4th Pl S from 130th E Ave approx. 0.4 mi east to private drive; 5th St S from 129th E Ave to 130th E Ave and from 132nd E Ave approx. 160 ft east to dead end; 6th St S from 132nd E Ave approx. 135 ft east to private drive; 130th E Ave from 5th St S to 4th Pl S; and 132nd E Ave from 4th Pl S to dead end approx. 230 ft south of 6th St S.	\$245,000
A.47	Maintenance Zone 6149: 156th E Ave from 11th St S to north approx. 0.5 mi to dead end.	\$140,000
A.48	Maintenance Zone 6150: Admiral Blvd from 166th E Ave to 168th E Ave; 1st St S from 162nd E Ave to dead end approx. 140 ft east of 169th E Ave; 1st Pl S from 164th E Ave to 166th E Ave; 1st Ct S from 164th E Ave approx. 170 ft east to cul-de-sac; 2nd St S from 161st E Ave to 169th E Ave; 2nd Pl S from 2nd St S to 167th E Ave; 3rd St S from 161st E Ave to 162nd E Ave and from 164th E Ave to 167th E Ave; 4th St S from 161st E Ave to 162nd E Ave and from 167th E Ave approx. 280 ft west to cul-de-sac; 4th Pl S from 162nd E Ave to 164th E Ave; 161st E Pl from 4th St S to 3rd St S; 162nd E Ave from dead end approx. 160 ft south of 4th Pl S to cul-de-sac approx. 365 ft northwest of 3rd St S and from 2nd St S to 1st St S; 163rd E Ave from 4th Pl S to 2nd St S and from 1st St S to cul-de-sac approx. 155th southwest of 1st St S; 164th E Ave from 4th Pl S to 3rd St S; 2nd St S to 1st Pl S; and from 1st St S to cul-de-sac approx. 165 ft northwest; 164th E Pl from 3rd St S to 2nd St S and from 1st Pl S to 1st St S; 166th E Ave from 2nd St S to Admiral Pl; 167th E Ave from dead end approx. 160 ft south of 4th St S to 1st St S; 168th E Ave from 2nd St S to Admiral Blvd; and 169th E Ave from 2nd St S to 1st St S.	\$2,940,000
A.49	Maintenance Zone 7048: 94th E Ave from 51st St S to approx. 85 ft north of 48th Pl S; 94th Pl S from 50th Pl S to 94th E Ave; 48th Pl S from 94th E Ave to Mingo Rd; 49th St S from 94th E Ave extending west approx. 400 ft to cul-de-sac and from 94th E Ave extending east approx. 325 ft to cul-de-sac; 49th Pl S from 94th E Ave to 91st E Ave; and 50th Pl S from 94th E Ave to 94th E Pl.	\$2,730,000
A.50	Maintenance Zone 7060: 65th St S/87th E Ave from Memorial Dr to 63rd St S; 65th Pl S from 81st E Pl to cul-de-sac approx. 170 ft east of 83rd E Ave; and 81st E Pl and 83rd E Ave from 65th St S to 65th Pl S.	\$693,000
A.51	Maintenance Zone 7104: 73rd St S from Memorial Dr to 85th E Ave; 85th E Ave from 73rd St S to 71st St S; 75th St S from 90th E Ave to Mingo Rd; 74th St S from 91st E Ave to 93rd E Ave; 76th St S from cul-de-sac approx. 510 ft west of 91st E Ave to 92nd E Ave; 93rd E Ave to 94th E Ave, and from 95th E Ave to 96th E Ave; 91st E Ave to 95th E Ave and 96th E Ave from 75th St S to 76th St S; 92nd E Ave from 75th St S to 76th St S; 94th E Ave from 76th St S to cul-de-sac approx. 620 ft north of 75th St S; 95th E Ave from 76th St S to cul-de-sac approx. 680 ft north of 75th St S; 96th E Ave from 76th St S to cul-de-sac approx. 315 ft north of 75th St S; 92nd E Ave from 81st St S to 79th St S and from 92nd E Pl to 77th Pl S; 90th E Ave from 77th Pl S to 77th St S; 91st E Ave from 79th St S to 77th Pl S; 92nd E Pl from 92nd E Ave to 77th St S; 93rd E Ave from 79th St S to 78th St S; 78th St S from Mingo Rd to 93rd E Ave; 77th St S from 93rd E Ave to approx. 560 ft west of 90th E Ave, including cul-de-sac; 77th Pl S from 92nd E Ave to cul-de-sac approx. 300 ft west of 90th E Ave; and 79th St S from 91st E Ave to 92nd E Ave.	\$1,897,000
A.52	Maintenance Zone 7109: 92nd E Ave from 91st St S to 87th Pl S; 89th E Ave from 87th Pl S to dead end approx. 115 ft north of 86th St S; 88th E Ave from 87th Pl S to 86th St S; 87th E Ave from 87th Pl S to cul-de-sac approx. 130 ft north of 86th E Ave and from 86th St S extending north approx. 125 ft to dead end; 86th E Ave from 87th Pl S to 86th St S; 89th E Pl from 87th Pl S to 86th St S; 90th E Ave from 87th Pl S to 86th St S; 86th St S from 86th E Ave to 88th E Ave and from 89th E Ave to 90th E Ave; 87th St S from 88th E Ave to 89th E Ave and from 90th E Ave extending east approx. 120 ft; and 87th Pl S from cul-de-sac approx. 125 ft west of 87th E Ave to 88th E Ave.	\$1,106,000
A.53	Maintenance Zone 7115: 92nd E Ave from 91st St S to 87th Pl S; 89th E Ave from 87th Pl S to dead end approx. 115 ft north of 86th St S; 88th E Ave from 87th Pl S to 86th St S; 87th E Ave from 87th Pl S to cul-de-sac approx. 130 ft north of 86th E Ave and from 86th St S extending north approx. 125 ft to dead end; 86th E Ave from 87th Pl S to 86th St S; 89th E Pl from 87th Pl S to 86th St S; 90th E Ave from 87th Pl S to 86th St S; 86th St S from 86th E Ave to 88th E Ave and from 89th E Ave to 90th E Ave; 87th St S from 88th E Ave to 89th E Ave and from 90th E Ave extending east approx. 120 ft; and 87th Pl S from cul-de-sac approx. 125 ft west of 87th E Ave to 88th E Ave.	\$301,000
A.54	Maintenance Zone 8057: Louisville Ave and Oswego Ave from 61st St S to 63rd St S; Marion Ave from Louisville Ave to 63rd St S; New Haven Ave from Oswego Ave to 63rd St S; 63rd St S from Louisville Ave to Oswego Ave; and 62nd St S from Oswego Ave extending east approx. 210 ft.	\$1,330,000
A.55	Maintenance Zone 8102: Lakewood Ave from 71st St S to 72nd St S; 72nd St S from Lakewood Ave to Sheridan Rd; 77th St S from Sheridan Rd to Joplin Ave; 76th Pl S from Norwood Ave extending east approx. 145 ft to cul-de-sac; 76th St S from Norwood Ave to approx. 100 ft west of Joplin Ave; 77th Pl S from Oxford Ave extending west approx. 445 ft to cul-de-sac and from Joplin Ave	\$1,785,000

	Oxford St from Queen St to dead end approx. 275 ft north of Reading St; Reading St from Maplewood Ave to Sheridan Rd; Maplewood Ave and Norwood Ave from Pine St to Queen St; and Oklahoma Pl from Sheridan Rd extending approx. 0.25 mi west.	
A.21	Maintenance Zone 3011: Independence St from 71st E Ave to 67th E Ave; 67th E Ave from Independence St to Haskell St; Haskell Pl from 67th E Ave to 73rd E Ave; Haskell St from dead end approx. 120 ft west of 67th E Ave to 73rd E Ave; 71st E Ave from approx. 185 ft north of Haskell Pl to Easton St; 72nd E Ave from Haskell Pl to Haskell St; Easton Pl from 71st E Ave to 73rd E Ave; 71st E Ave from approx. 165 ft north of Newton St to approx. 165 ft south of Latimer Pl; Newton St, Marshall Pl, Marshall St, and Latimer Pl from 71st E Ave to 73rd E Ave; 73rd E Ave from approx. 155 ft south of Latimer Pl to Newton Pl; Newton Pl from 73rd E Ave to Memorial Dr; 75th E Ave from Pine St to Newton Pl; 78th E Ave from Newton Pl to Independence St; 77th E Ave from 78th E Ave to Norvell Park entrance approx. 125 ft south of Independence St; King St from 76th E Ave to 78th E Ave; 78th E Ave from Independence St south approx. 150 ft; and Independence St from 77th E Ave to 78th E Ave.	\$2,247,000
A.22	Maintenance Zone 3017: 74th E Ave and 78th E Ave from Admiral Pl to E 4th Pl; 80th E Ave from 1st St to 4th Pl; 1st St from 74th E Ave to Memorial Dr; 2nd St from 73rd E Ave to Memorial Dr; 3rd St from 74th E Ave to 80th E Ave; 4th St from 73rd E Ave to 80th E Ave; and 75th E Ave, 76th E Ave, 77th E Ave, and 79th E Ave from 4th St to 4th Pl.	\$2,086,000
A.23	Maintenance Zone 3075: Darlington Ave from Apache St north approx. 990 ft to dead end; Erie Ave from Apache St north approx. 725 ft and from approx. 475 ft northwest of Hwy 11 north approx. 1025 ft to private drive.	\$196,000
A.24	Maintenance Zone 3080: Reading St from Sheridan Rd to dead end approx. 225 ft east of 68th E Ave; Queen St from Sheridan Rd to dead end approx. 150 ft east of 68th E Ave; Pine Pl from Sheridan Rd to 66th Ave; 66th E Ave from Pine St to Reading St; 67th E Ave from Pine St to Queen St; and 68th E Ave from Queen St to Reading St.	\$308,000
A.25	Maintenance Zone 3081: 108th E Ave from Pine St to Newton St; Newton Pl from 108th E Ave approx. 605 ft southeast to dead end; and 109th E Ave from Admiral Pl north approx. 710 ft to entrance of City of Tulsa Safety Training Center.	\$588,000
A.26	Maintenance Zone 3082: 120th E Ave and 121st E Ave from Admiral Pl to Archer St and Archer St from 120th E Ave to 121st E Ave.	\$203,000
A.27	Maintenance Zone 4014: 5th St S and 4th Pl S from Delaware Ave to Harvard Ave; 5th St S from Delaware Ave to approx. 190 ft east of College Ave; and Evanston Ave and College Ave from 3rd St S to 5th St S.	\$1,323,000
A.28	Maintenance Zone 4015: 5th Pl S from Harvard Ave to Pittsburg Ave; Jamestown Ave from 5th Pl S to 7th St S; 7th St S from Louisville Ave to Marion Ave and from New Haven Ave to Pittsburg Ave; Oswego Ave from 5th Pl S to 9th St S; and 9th St S from Oswego Ave to approx. 260 ft west of New Haven Ave.	\$574,000
A.29	Maintenance Zone 4021: Victor Ave from 11th St S to 12th St S; Wheeling Ave and Xanthus Ave from 11th St S to 13th St S; 12th St S from Utica Ave to Xanthus Ave; 12th Pl S from Xanthus Ave extending east approx. 330 ft; 17th St S from Lewis Ave to approx. 185 ft west of Yorktown Ave; 17th Pl S from Lewis Ave to Xanthus Ave; 19th St S from Utica Ave to Wheeling Ave and from Xanthus Ave to Yorktown Ave; and 20th St S from Zunis Ave extending east approx. 330 ft to dead end.	\$2,282,000
A.30	Maintenance Zone 4022: Florence Ave, Florence Pl, Gary Ave, and Gary Pl from 11th St S to 15th St S; 13th St S from Florence Ave to Harvard Ave; 14th St S from Florence Ave to Gary Pl; Delaware Ct from cul-de-sac north of 21st Pl S to Gary Pl; Florence Ave from 21st St S to Gary Pl; Florence Pl and Gary Ave from 22nd St S to Gary Pl; 24th Pl S from Gary Pl to Harvard Ave; Gary Pl from Delaware Ct to Gary Ave and from 22nd St S to Florence Pl; 22nd St S from Delaware Ct to Florence Ave and from Florence Pl to Harvard Ave; and 23rd St from Delaware Ct to Florence Pl.	\$2,415,000
A.31	Maintenance Zone 4023: Indianapolis Ave and Jamestown Ave from 13th St S to 15th St S; and 14th St S from Harvard Ave to Jamestown Ave.	\$343,000
A.32	Maintenance Zone 4029: Main St from 21st St S to Woodward Blvd; Boston Ave from 21st St S to dead end approx. 500 ft west of 26th Pl S; 22nd St S from cul-de-sac west of Main St to dead end east of Boston Ave; Woodward Blvd from Riverside Dr to dead end east of Boston Ave; 24th St S from Riverside Dr to cul-de-sac east of Boston Ave; 25th St S from Riverside Dr to Boston Pl; 26th St S from Riverside Dr to approx. 420 ft east of Boston Ave; 26th Pl S from Riverside Dr to approx. 375 ft east of Boston Ave; 29th Pl S from Peoria Ave to approx. 440 ft west of Woodward Blvd; 30th St S from Peoria Ave to Woodward Blvd; Woodward Blvd from 31st St S to approx. 160 ft north of 29th Pl S; Trenton Ave and Trout Ave from 31st St S to 30th Pl S; 30th Pl S from Trenton Ave to Utica Ave; Utica Ave from 30th St S to 31st St S; 22nd Pl S, 23rd St S, and 24th St S from Yorktown Ave to Lewis Ave; and Zunis Ave from 22nd Pl N to approx. 150 ft south of 24th St S.	\$1,365,000
A.33	Maintenance Zone 4030: Gary Ave/Gary Dr from 31st St S extending north to dead end; 27th Pl S and 28th St S from Gary Dr to Harvard Ave; 29th St S from Gary Pl to Harvard Ave; and Gary Pl from 29th St S to 28th St S.	\$721,000
A.34	Maintenance Zone 4031: 21st Pl S from Jamestown Ave to Louisville Ave and from Marion Ave to Oswego Ave; 22nd St from Harvard Ave to Oswego Ave and from Oswego Pl to Pittsburg Ave; 22nd Pl from Jamestown Ave to Louisville Ave, Marion Ave to Oswego Ave, and from Oswego Pl to Pittsburg Ave; 23rd St S from Harvard Ave to Pittsburg Ave; Indianapolis Ave from 22nd St S to 23rd St S; Jamestown Ave and Oswego Ave from 21st St S to 23rd St S; Louisville Ave and Marion Ave from 21st St S to approx. 150 ft south of 23rd St S; Oswego Pl from Pittsburg Ave to 23rd St S; 24th St S from Pittsburg Ave to approx. 160 ft east of Sandusky Ave; 24th Pl S from Quebec Ave to Sandusky Ave; 25th St S from Pittsburg Ave to Yale Ave; 25th Pl S from Quebec Ave to Sandusky Ave and from Toledo Ave to Yale Ave; Quebec Ave from 24th St S to approx. 220 ft south of 25th Pl S; Richmond Ave from 23rd St S to 24th St S; Sandusky Ave from 24th St S to approx. 160 ft S of 25th Pl S; and Toledo Ave and Winston Ave from 25th St S to approx. 160 ft south of 25th Pl S.	\$2,275,000
A.35	Maintenance Zone 4067: Lawton Ave from Riverside Dr to dead end approx. 135 ft north of 13th St S; Jackson Ave from entrance to private drive approx. 130 ft south of 13th St S to dead end approx. 260 ft north of 13th St S; Indian Ave from Riverside Dr to 12th St S; 13th St S from Lawton Ave to Houston Ave; and Carson Ave from 14th St S to 15th St S.	\$749,000
A.36	Maintenance Zone 4069: Easton Ct and Easton Pl from Gilcrease Museum Rd to 23rd W Ave; 23rd W Ave from Edison St to Easton St; Zenith Ave from Easton St to Brady Pl; Easton St from 23rd W Ave to Union Ave; Easton Ct from Union Ave to dead end approx. 425 ft west of Xenophon Ave; Easton Pl from Union Ave to private drive approx. 125 ft west of Xenophon Ave; Cameron St from Union Ave to dead end approx. 210 ft west of Xenophon Ave; Brady St from Union Ave to dead end approx. 140 ft west of Xenophon Ave; Xenophon Ave from Edison St to Brady St; Waco Ave from Edison St to dead end approx. 100 ft south of Brady St; Vancouver Ave from Edison St to	\$2,744,000

	E Ave approx. 135 ft east to private drive; 130th F Ave from 5th St S to 4th Pl S; and 132nd E Ave from 4th Pl S to dead end approx. 230 ft south of 6th St S.	
A.47	Maintenance Zone 6149: 156th E Ave from 11th St S to north approx. 0.5 mi to dead end.	\$140,000
A.48	Maintenance Zone 6150: Admiral Blvd from 166th E Ave to 168th E Ave; 1st St S from 162nd E Ave to dead end approx. 140 ft east of 169th E Ave; 1st Pl S from 164th E Ave to 166th E Ave; 1st Ct S from 164th E Ave approx. 170 ft east to cul-de-sac; 2nd St S from 161st E Ave to 169th E Ave; 2nd Pl S from 2nd St S to 167th E Ave; 3rd St S from 161st E Ave to 162nd E Ave and from 164th E Pl to 167th E Ave; 4th St S from 161st E Pl to 162nd E Ave and from 167th E Ave approx. 280 ft west to cul-de-sac; 4th Pl S from 162nd E Ave to 164th E Ave; 161st E Pl from 4th St S to 3rd St S; 162nd E Ave from dead end approx. 160 ft south of 4th Pl S to cul-de-sac approx. 365 ft northwest of 3rd St S and from 2nd St S to 1st St S; 163rd E Ave from 4th Pl S to 2nd St S and from 1st St S to cul-de-sac approx. 155 ft southwest of 1st St S; 164th E Ave from 4th Pl S to 3rd St S; 2nd St S to 1st Pl S; and from 1st St S to cul-de-sac approx. 165 ft northwest; 164th Pl S from 3rd St S to 2nd St S and from 1st Pl S to 1st St S; 166th E Ave from 2nd St S to Admiral Pl; 167th E Ave from dead end approx. 160 ft south of 4th St S to 1st St S; 168th E Ave from 2nd St S to Admiral Blvd; and 169th E Ave from 2nd St S to 1st St S.	\$2,940,000
A.49	Maintenance Zone 7048: 94th E Ave from 51st St S to approx. 85 ft north of 48th Pl S; 94th F Pl from 50th Pl S to 94th E Ave; 48th Pl S from 94th E Ave to Mingo Rd; 49th St S from 94th E Ave extending west approx. 400 ft to cul-de-sac and from 94th E Ave extending east approx. 325 ft to cul-de-sac; 49th Pl S from 94th E Ave to 91st E Ave; and 50th Pl S from 94th E Ave to 94th E Pl.	\$2,730,000
A.50	Maintenance Zone 7060: 65th St S/87th E Ave from Memorial Dr to 63rd St S; 65th Pl S from 81st E Pl to cul-de-sac approx. 170 ft east of 83rd E Ave; and 81st E Pl and 83rd F Ave from 65th St S to 65th Pl S.	\$693,000
A.51	Maintenance Zone 7104: 73rd St S from Memorial Dr to 85th E Ave; 85th E Ave from 73rd St S to 71st St S; 75th St from 90th E Ave to Mingo Rd; 74th St S from 91st E Ave to 92nd E Ave; 76th St S from cul-de-sac approx. 510 ft west of 91st E Ave to 92nd E Ave; 92nd E Ave to 94th E Ave, and from 95th E Ave to 96th E Ave; 91st E Ave and 93rd E Ave from 74th St S to 76th St S; 92nd E Ave from 75th St S to 76th St S; 94th E Ave from 76th St S to cul-de-sac approx. 620 ft north of 75th St S; 95th E Ave from 76th St S to cul-de-sac approx. 680 ft north of 75th St S; 96th E Ave from 76th St S to cul-de-sac approx. 315 ft north of 75th St S; 92nd E Ave from 81st St S to 79th St S and from 92nd E Pl to 77th Pl S; 90th E Ave from 77th Pl S to 77th St S; 91st E Ave from 79th St S to 77th Pl S; 92nd E Pl from 92nd E Ave to 77th St S; 93rd E Ave from 79th St S to 78th St S; 78th St S from Mingo Rd to 93rd E Ave; 77th St S from 93rd E Ave to approx. 560 ft west of 90th E Ave, including cul-de-sac; 77th Pl S from 92nd E Ave to cul-de-sac approx. 300 ft west of 90th E Ave; and 79th St S from 91st E Ave to 92nd E Ave.	\$1,897,000
A.52	Maintenance Zone 7109: 92nd E Ave from 91st St S to 87th Pl S; 89th E Ave from 87th Pl S to dead end approx. 115 ft north of 86th St S; 88th E Ave from 87th Pl S to 86th St S; 87th E Ave from 87th Pl S to cul-de-sac approx. 130 ft north of 86th E Ave and from 86th St S extending north approx. 125 ft to dead end; 86th E Ave from 87th E Ave to 86th St S; 89th E Pl from 87th Pl S to 86th St S; 90th E Ave from 87th Pl S to 86th St S; 86th St S from 86th E Ave to 88th E Ave and from 89th E Ave to 90th E Ave; 87th St S from 88th E Ave to 89th E Ave and from 90th E Ave extending east approx. 120 ft; and 87th Pl S from cul-de-sac approx. 125 ft west of 87th E Ave to 88th E Ave, and from 89th E Ave to approx. 675 ft east of 90th E Ave.	\$1,106,000
A.53	Maintenance Zone 7115: 93rd St S from Mingo Rd east approx. 300 ft to cul-de-sac; 99th St S from Mingo Rd to 98th E Ave and from 100th E Pl extending east approx. 115 ft to dead end; 99th Pl S from 98th E Ave to 99th E Ave; 100th St S from 99th E Ave to 100th E Pl; 98th E Ave from 99th St S to 99th Pl S; 99th E Ave from cul-de-sac approx. 295 ft north of 99th Pl S to 101st St S; and 100th E Pl from cul-de-sac approx. 270 ft south of 100th St S extending north approx. 910 ft.	\$301,000
A.54	Maintenance Zone 8057: Louisville Ave and Oswego Ave from 61st St S to 63rd St S; Marion Ave from Louisville Ave to 63rd St S; New Haven Ave from Oswego Ave to 63rd St S; 63rd St S from Louisville Ave to Oswego Ave; and 62nd St S from Oswego Ave extending east approx. 210 ft.	\$1,330,000
A.55	Maintenance Zone 8102: Lakewood Ave from 71st St S to 72nd St S; 72nd St S from Lakewood Ave to Sheridan Rd; 77th St S from Sheridan Rd to Joplin Ave; 76th Pl S from Norwood Ave extending east approx. 145 ft to cul-de-sac; 76th St S from Norwood Ave to approx. 100 ft west of Joplin Ave; 77th Pl S from Oxford Ave extending west approx. 445 ft to cul-de-sac and from Joplin Ave extending west approx. 290 ft to cul-de-sac; 78th St S from Oxford Ave to Lakewood Ave and from Joplin Ave extending west approx. 395 ft to cul-de-sac; 78th Pl S from Oxford Ave to Kingston Ave; Joplin Ave from 76th St S to 78th St S; Kingston Ave from approx. 540 ft north of 73th St S to 76th St S and from 77th St S to 78th Pl S; Lakewood Ave from 77th St S to 78th St S; Maplewood Ave and Norwood Ave from 76th St S to 77th St S; and Oxford Ave from 77th St S to 78th Pl S.	\$1,785,000
A.56	Maintenance Zone 8113: 98th St S from Memorial Dr to private road at 75th E Ave.	\$168,000
A.57	Maintenance Zone 8116: 108th St S from Yale Ave to Toledo Ave; 107th St S from Winston Ave to approx. 240 ft west of Toledo Ave; Winston Ave from 108th St S to 107th St S; Toledo Ave from 107th St S to private road approx. 245 ft south of 108th St S; Toledo Ave from 111th St S to 108th St S; Urbana Ave from cul-de-sac approx. 185 ft south of 110th St S to private road approx. 185 ft north of 110th St S; and 110th St S from Toledo Ave to Urbana Ave.	\$490,000
A.58	Maintenance Zone 9036: Madison Ave, Woodward Blvd, and Oswego Ave from 31st St S to 32nd Pl S; 31st Pl S and 32nd Pl S from Madison Ave to Oswego Ave; 31st Ct S, 31st Pl S, and 32nd St S from Oswego Ave to Peoria Ave; 33rd Pl S, 34th St S, and 35th Pl S from Riverside Dr to Peoria Ave; 32nd St S from Cincinnati Ave to Detroit Ave; 35th St S from Riverside Dr to Madison Ave; Cincinnati Ave from 32nd St S to 34th St S; Madison Ave from 35th St S to 36th St S; Madison Pl from 35th Pl S extending north approx. 330 ft to dead end; Norfolk Ave from 36th St S to dead end approx. 330 ft north of 35th Pl S; Trenton Ave from 31st St S to 33rd St S; 31st Pl S and 32nd Pl S from Trenton Ave extending east approx. 330 ft to private drives; 32nd St S from Trenton Ave to Utica Ave; 36th St S from Utica Ave to Rockford Ave; 36th Pl S from Trenton Ave to Peoria Ave; 37th St S from Trenton Ave to Utica Ave; Trenton Ave from 36th St S to 41st St S; Trout Ave from 37th St S to 41st St S; and 38th St S from Lewis Ave extending west approx. 0.2 mi to cul-de-sac.	\$2,884,000
A.59	Maintenance Zone 9037: 34th St S from Lewis Ave to Birmingham Ave; 36th Pl S from Lewis Ave to Atlanta Pl; 37th St S from Birmingham Ave to Delaware Ave; 38th St S from Atlanta Ave extending approx. 545 ft east of Birmingham Pl; 40th St S from Birmingham Pl extending east approx. 260 ft to cul-de-sac and from Columbia Pl extending west approx. 325 ft to dead end; Lewis Pl from 36th St S to 36th Pl S; Atlanta Ave from Atlanta Pl to 36th Pl S; Atlanta Pl from 34th St S to Birmingham Ave and from 38th St S extending north approx. 550 ft to cul-de-sac; Birmingham Ave from 36th St S to 38th St S; Birmingham Pl from 38th St S to 41st St S;	\$1,421,000

Legal Notices

LPXL

	Columbia Pl from 41st St S to dead end approx. 155 ft north of 46th St S; Florence Ave from 31st St S to 36th St S; Florence Ct from 31st St S extending south approx. 390 ft to cul-de-sac; Gary Ave from 34th St S to 36th St S; 33rd St S from Florence Ave to Florence Pl; and 34th St S from Florence Pl to Gary Pl.	
A.60	Maintenance Zone 9038: Urbana Ave from 36th St S to 37th St S and 37th St S from Urbana Ave to Toledo Ave.	\$623,000
A.61	Maintenance Zone 9043: Yorktown Ave from 47th St S to dead end approx. 160 ft south of 48th St S; 47th Pl S from Yorktown Ave extending east approx. 190 ft to cul-de-sac; and 48th St S from Yorktown Ave extending east approx. 390 ft to dead end.	\$105,000
A.62	Maintenance Zone 9044: 45th St S from Lewis Ave to Columbia Ave; 46th St S from Birmingham Ave extending east approx. 220 ft to cul-de-sac; 44th St S from Birmingham Ave to private drive approx. 165 ft east of Columbia Pl; 43rd St S from Atlanta Pl to Birmingham Ave; 42nd St S from Columbia Ave to Columbia Pl; Lewis Pl from 45th St S extending south approx. 330 ft to cul-de-sac; Atlanta Ave from 45th St S extending south approx. 630 ft; Atlanta Pl from 43rd St S to 45th St S; Birmingham Ave from 41st St S to 46th St S; Birmingham Pl from 41st St S to 44th St S and from 45th St S extending south approx. 300 ft to cul-de-sac; Columbia Ave from 41st St S to approx. 360 ft south of 45th Pl S; Columbia Pl from 42nd St S to 44th St S; 49th St S from Lewis Ave extending east approx. 0.2 mi to cul-de-sac; Lewis Pl from 49th St S extending north approx. 190 ft to cul-de-sac; and cul-de-sac located at 550 ft east of Lewis St from 49th St S extending south approx. 180 ft. Street and cul-de-sac on Skelly Dr beginning at approx. 1180 ft east of Lewis Ave and extending north approx. 175 ft; 49th St S from Harvard Ave to Columbia Ave; Columbia Pl from Skelly Drive to approx. 650 ft north of 47th St S; and College Ave from Skelly Dr to 49th St S.	\$2,415,000
A.63	Maintenance Zone 9045: 45th St S and 46th St S from Yale Ave to Toledo Ave.	\$406,000
A.64	Maintenance Zone 9049: 55th St S from 180 ft west of Cincinnati Ave to Madison Ave; Cincinnati Ave from approx. 335 ft north of 55th St S to approx. 300 ft south of 55th St S; Madison Ave from approx. 345 ft north of 55th St S to 56th St S; Boston Ave from cul-de-sac approx. 300 ft north of 56th Pl S to 58th St S; Boston Pl from 56th Pl S extending north approx. 280 ft to cul-de-sac and from 57th St S to 57th Pl S; Cincinnati Ave from 56th St S to 56th Pl S; Detroit Pl from 56th Pl S extending north approx. 280 ft to cul-de-sac; Madison Ave from 56th St S to 58th St S; Madison Pl from 57th Pl S extending south approx. 200 ft to cul-de-sac; 56th Pl S and 58th St S from Boston Ave to Madison Ave; 57th St S and 57th Pl S from Boston Pl to Madison Ave; 57th Pl S from Madison Ave to private drive approx. 130 ft east of Madison Pl; Quincy Ave from 53rd Pl S to 58th St S; Quincy Pl from 56th St S to 58th St S and from 60th St S extending north approx. 280 ft to cul-de-sac; Rockford Ave from 56th St S to 61st St S; Rockford Pl from 56th St S to 58th St S; St Louis Ave from 56th St S to 56th Pl S and from 58th St S extending north approx. 200 ft to cul-de-sac; Trenton Ave from 56th St S to 58th St S; 56th St S from Trenton Ave to Utica Ave; 56th Pl S from Rockford Pl to Trenton Ave; 58th St S from Rockford Ave to Utica Ave; 60th St S, 58th St S; and 55th Pl S from Peoria Ave to Rockford Ave; 55th St S from Peoria Ave to approx. 640 ft east of Quincy Ave; and 54th St S and 53rd Pl S from Quincy Ave to Rockford Ave.	\$2,534,000
A.65	Maintenance Zone 9050: 59th St S from Lewis Ave east approx. 490 ft to cul-de-sac; 58th St S from Delaware Pl to cul-de-sac approx. 560 ft east of 58th Pl S; 58th Pl S from 58th St S to Harvard Ave; 59th St S Service Rd from Florence Ave to 59th St S; 59th St S from 61st St S to cul-de-sac approx. 120 ft east of Gary Pl; Gary Pl from 59th St S extending south approx. 330 ft to cul-de-sac; Florence Ave and Evanston Ave from 58th St S to 61st St S; and Evanston Ct and Delaware Pl from 58th St S extending south approx. 340 ft to cul-de-sacs.	\$945,000
A.66	Maintenance Zone 9051: Indianapolis Ave and Knoxville Ave from 59th Pl S to 60th St S; Indianapolis Pl from 60th St S extending north approx. 260 ft to cul-de-sac; Jamestown Ave from 60th St S extending north approx. 225 ft to cul-de-sac; Jamestown Ave from 61st St S to 60th St S; and 60th St S from Indianapolis Ave to Knoxville Ave.	\$749,000
A.67	Maintenance Zone 9052: 60th St S from Sheridan Rd to approx. 190 ft west of Maplewood Ave and Maplewood Ave from 60th St S extending north approx. 560 ft.	\$126,000
Total Non-Arterial Streets Rehabilitation		\$83,797,000

B. Arterial Streets Rehabilitation

B.1	56th St N - MLK Jr Blvd to approx. 1500 ft west of Peoria Ave	\$427,000
B.2	46th St N - Peoria Ave to Lewis Ave	\$840,000
B.3	46th St N - Elwood Ave to MLK Jr Blvd	\$175,000
B.4	36th St N - Peoria Ave to Lewis Ave	\$280,000
B.5	36th St N - Osage County Line to MLK Jr Blvd	\$315,000
B.6	31st St N - 53rd W Ave to 41st W Ave	\$378,000
B.7	Apache St - Harvard Ave to Yale Ave	\$693,000
B.8	Pine St - Gilcrease Museum Rd to Union Ave	\$329,000
B.9	Pine St - Peoria Ave to Lewis Ave	\$238,000
B.10	Edison St - 33rd W Ave to Union Ave	\$735,000
B.11	33rd W Ave - Apache St to Pine St	\$945,000
B.12	33rd W Ave - Pine St to Edison St	\$490,000
B.13	Gilcrease Museum Rd - Apache St to Pine St	\$560,000
B.14	MLK Jr Blvd - 56th St N to 46th St N	\$420,000
B.15	MLK Jr Blvd - 36th St N to Apache St	\$1,365,000
B.16	MLK Jr Blvd - Apache St to Pine St	\$525,000
B.17	Peoria Ave - 56th St N to 46th St N	\$595,000
B.18	Peoria Ave - 46th St N to 36th St N	\$630,000
B.19	Peoria Ave - Pine St to Admiral Blvd	\$315,000
B.20	Lewis Ave - Pine St to Admiral Pl	\$224,000
B.21	Harvard Ave - Mohawk Blvd to 36th St N	\$350,000
B.22	36th St N & Harvard Ave Intersection	\$63,000
B.23	Apache St & MLK Jr Blvd Intersection	\$210,000
B.24	Pine St & Gilcrease Museum Rd Intersection	\$70,000
B.25	41st St S - Union Ave to Elwood Ave	\$1,456,000
B.26	51st St S - 33rd W Ave to Union Ave	\$1,092,000
B.27	61st St S - Lewis Ave to Harvard Ave	\$714,000
B.28	Elwood Ave - 71st St S to 81st St S	\$791,000
B.29	Lewis Ave - 61st St S to 71st St S	\$882,000
B.30	Lewis Ave - 71st St S to 81st St S	\$770,000
B.31	Delaware Ave - 81st St S to 91st St S	\$980,000
B.32	Harvard Ave - 61st St S to 71st St S	\$595,000
B.33	Harvard Ave - 71st St S to 81st St S	\$1,001,000
B.34	Harvard Ave - 81st St S to 91st St S	\$560,000
B.35	41st St S & Elwood Ave Intersection	\$161,000
B.36	51st St S & 33rd W Ave Intersection	\$255,500
B.37	71st St S & Union Ave Intersection	\$224,000
B.38	81st St S & Union Ave Intersection	\$98,000
B.39	36th St N - Garnett Rd to 129th E Ave	\$1,169,000
B.40	36th St N - 129th E Ave to 141st E Ave	\$350,000
B.41	Apache St - Gilcrease Expy to Sheridan Rd	\$140,000
B.42	Pine St - Lewis Ave to Harvard Ave	\$427,000
B.43	Pine St - State Hwy 11 to Mingo Rd	\$385,000
B.44	Pine St - Mingo Rd to Garnett Rd	\$875,000
B.45	Pine St - Garnett Rd to 129th E Ave	\$805,000
B.46	Admiral Pl - Sheridan Rd to Memorial Dr	\$840,000
B.47	Admiral Pl - Memorial Dr to Mingo Rd	\$1,638,000
B.48	Admiral Pl - Garnett Rd to 129th E Ave	\$742,000
B.49	11th St S - Memorial Dr to 89th E Ave	\$315,000
B.50	Yale Ave - Apache St to Pine St	\$917,000
B.51	Yale Ave - Pine St to Admiral Pl	\$770,000

B.85	41st St S & Yale Ave Intersection	\$1,120,000
B.86	Admiral Pl - 225th E Ave to 22200 Block E Admiral Pl	\$595,000
B.87	11th St S - 145th E Ave to 161st E Ave	\$525,000
B.88	11th St S - 161st E Ave to 177th E Ave	\$700,000
B.89	11th St S - 177th E Ave to 193rd E Ave	\$868,000
B.90	21st St S - 145th E Ave to 161st E Ave	\$378,000
B.91	21st St S - 161st E Ave to 177th E Ave	\$378,000
B.92	31st St S - Garnett Rd to 129th E Ave	\$490,000
B.93	41st St S - 177th E Ave to 193rd E Ave	\$420,000
B.94	129th E Ave - 51st St S to 61st St S	\$553,000
B.95	145th E Ave - 11th St S to 21st St S	\$497,000
B.96	145th E Ave - 21st St S to 31st St S	\$507,500
B.97	161st E Ave - 11th St S to 21st St S	\$1,225,000
B.98	11th St S & 145th E Ave Intersection	\$189,000
B.99	11th St S & 161st E Ave Intersection	\$189,000
B.100	11th St S & 177th E Ave Intersection	\$224,000
B.101	11th St S & 193rd E Ave Intersection	\$189,000
B.102	21st St S & 145th E Ave Intersection	\$1,134,000
B.103	21st St S & 161st E Ave Intersection	\$189,000
B.104	21st St S & 177th E Ave Intersection	\$189,000
B.105	21st St S & 193rd E Ave Intersection	\$189,000
B.106	31st St S & 145th E Ave Intersection	\$189,000
B.107	41st St S & 177th E Ave Intersection	\$189,000
B.108	61st St S - Sheridan Rd to Memorial Dr	\$1,050,000
B.109	Memorial Dr - 51st St S to 61st St S	\$5,600,000
B.110	Mingo Rd - 61st St S to 71st St S	\$462,000
B.111	Mingo Rd - 91st St S to 101st St S	\$833,000
B.112	91st St S & Memorial Dr Intersection	\$1,680,000
B.113	101st St S - Yale Ave to Sheridan Ave	\$700,000
B.114	101st St S - Sheridan Rd to Memorial Dr	\$651,000
B.115	111st St S - Yale Ave to Sheridan Rd	\$700,000
B.116	121st St S - Yale Ave to Sheridan Rd	\$647,500
B.117	Yale Ave - 61st St S to 71st St S	\$1,323,000
B.118	Yale Ave - 111th St S to 121st St S	\$840,000
B.119	Sheridan Rd - 71st St S to 81st St S	\$518,000
B.120	121st St S & Yale Ave Intersection	\$192,500
B.121	111th St S & Yale Ave Intersection	\$210,000
B.122	41st St S - Riverside Dr to Peoria Ave	\$210,000
B.123	41st St S - Peoria Ave to Lewis Ave	\$581,000
B.124	Peoria Ave - 31st St S to 41st St S	\$850,500
B.125	Lewis Ave - 41st St S to I-44	\$1,071,000
B.126	41st St S & Peoria Ave Intersection	\$192,500
Total Arterial Streets Rehabilitation		\$81,683,000

C. Arterial Street Widening

C.1	Gilcrease Museum Rd - Pine St to Admiral Blvd	\$8,400,000
C.2	81st St S - Tacoma Ave to Maybelle Ave	\$5,810,000
C.3	81st St S & Elwood Ave Intersection	\$4,200,000
C.4	91st St S & Memorial Dr to Mingo Rd	\$7,490,000
C.5	101st St S & Sheridan Rd Intersection	\$8,400,000
C.6	81st St S - Harvard Ave to Yale Ave	\$10,500,000
Total Arterial Street Widening		\$44,800,000

D. Central Business District (CBD)

D.1	Streets and Alleyways	\$9,240,000
Total Central Business District (CBD)		\$9,240,000

E. Bridge Maintenance and Rehabilitation

E.1	Bridge #201C - at Tulsa Zoo main entrance	\$70,000
E.2	Bridge #216 - on Mohawk Blvd, 0.25 mi east of Peoria Ave	\$35,000
E.3	Bridge #219D - on Tisdale Expy, 0.5 mi north of Pine St	\$35,000
E.4	Bridge #286 - on 46th St N, 100 ft east of Kenosha Ave	\$105,000
E.5	Bridge #340 - on W Reading St between Queen St and Olympia Ave	\$35,000
E.6	Bridge #343 - on Apache St, 0.5 mi east of Peoria Ave	\$35,000
E.7	Bridge #179 - on Elwood Ave south of I-44, at RiverParks Trail and Wastewater Treatment Plant	\$28,000
E.8	Bridge #232 - at 2600 Southwest Blvd, northeast of US 75	\$35,000
E.9	Bridge #245 - on 11th St S over the Arkansas River	\$602,000
E.10	Bridge #258 - on 21st St S over the Arkansas River and Riverside Dr	\$192,500
E.11	Bridge #263 - on 23rd St S, 400 ft east of Jackson Ave, over UP Railroad	\$325,500
E.12	Bridge #301 - on 71st St S, 0.5 mi east of Riverside Dr	\$115,500
E.13	Bridge #359 - on Elwood Ave, 0.5 mi south of 81st St S	\$35,000
E.14	Bridge #232A - on 57th W Ave, 0.20 mi north of 31st St S	\$490,000
E.15	Bridge #301A - on 71st St S, 0.4 mi east of Elwood Ave, over UP Railroad	\$140,000
E.16	Bridge #425 - on 33rd W Ave, 0.2 mi north of 57th St S	\$35,000
E.17	Bridge #225 - on Pine St, 0.5 mi east of Mingo Rd	\$455,000
E.18	Bridge #167 - on Charles Page Blvd, 75 ft south of Newblock Park Trail	\$91,000
E.19	Bridge #173 - on Detroit Ave from Archer St and 1st St	\$280,000
E.20	Bridge #236 - on Utica Ave at the intersection of Utica Ave, Terwilliger Blvd and Victor Ave	\$35,000
E.21	Bridge #241 - on W 3rd St/Charles Page Blvd between US 64 & S Houston Ave, over BNSF Railroad and Heavy Traffic Way	\$770,000
E.22	Bridge #261A - on westbound 21st St S, 350 ft west of Skelly Dr	\$122,500
E.23	Bridge #261B - on eastbound 21st St S, 350 ft west of Skelly Dr	\$122,500
E.24	Bridge #269 - on 31st St S, 400 ft west of Mingo Rd	\$280,000
E.25	Bridge #474 - on Joplin Ave, 200 ft north of 15th St S	\$28,000
E.26	Bridge #482 - on Joplin Ave, 300 ft north of 15th St S	\$35,000
E.27	Bridge #153 - on 257th E Ave, 0.75 mi south of 31st St S	\$35,000
E.28	Bridge #183 - on Garnett Rd, 400 ft south of 31st St S	\$28,000
E.29	Bridge #252 - on 11th St S, 0.33 mi west of 177th E Ave	\$35,000
E.30	Bridge #271 - on 31st St S, 0.25 mi west of Garnett Rd	\$35,000
E.31	Bridge #322 - on 116th E Ave, 0.10 mi north of 31st St S	\$28,000
E.32	Bridge #329 - on 129th E Ave, 0.20 mi south of 51st St S	\$28,000
E.33	Bridge #478 - on 41st St S, 0.10 mi west of 193rd E Ave	\$35,000
E.34	Bridge #204 - on Mingo Rd, 1000 ft south of 31st St S	\$840,000
E.35	Bridge #315 - on 92nd E Ave, 275 ft north of 91st St S	\$87,500
E.36	Bridge #336 - on Mingo Rd, 400 ft south of 51st St S	\$28,000
E.37	Bridge #404 - on Memorial Dr, 0.5 mi south of 81st St S	\$35,000
E.38	Bridge #346 - on 76th E Ave, 300 ft west of 77th E Ave	\$35,000
E.39	Bridge #423 - on Jamestown Ave, 0.10 mi north of 101st St S	\$70,000
E.40	Bridge #424 - on 98th St S, between Osage Ave and Louisville Ave	\$28,000
E.41	Citywide Bridge Maintenance & Inspection	\$350,000
Total Bridge Maintenance and Rehabilitation		\$6,230,000

F. Citywide Projects

F.1	Non-Arterial Sum	\$83,797,000
F.2	Art & Intersection Rehab Sum	\$81,683,000
F.3	Bridge Rehab Sum	\$6,230,000
F.4	Art Widening Sum	\$44,800,000
F.5	Central Business District (CBD)	\$9,240,000
F.6	Citywide ADA Transition Plan Implementation and Update	\$7,770,000
F.7	Citywide Infrastructure Partnership Funds	\$5,194,000
F.8	Citywide Non-Arterial Routine and Preventive	\$25,200,000
F.9	Citywide Arterial Routine and Preventive	\$16,380,000
F.10	Transit-MITTA-Route 66 Bus Rapid Transit	\$3,731,000

A.67	59th St S to 60th St S, Indianapolis Pl from 60th St S extending north approx. 260 ft to cul-de-sac; Jamestown Ave from 60th St S extending north approx. 225 ft to cul-de-sac; Jamestown Ave from 61st St S to 60th St S; and 60th St S from Indianapolis Ave to Knoxville Ave.	\$126,000
	Maintenance Zone 9052: 60th St S from Sheridan Rd to approx. 190 ft west of Maplewood Ave and Maplewood Ave from 60th St S extending north approx. 500 ft.	
	Total Non-Arterial Streets Rehabilitation	\$83,797,000

B. Arterial Streets Rehabilitation		
B.1	56th St N - MLK Jr Blvd to approx. 1500 ft west of Peoria Ave	\$427,000
B.2	46th St N - Peoria Ave to Lewis Ave	\$840,000
B.3	46th St N - Elwood Ave to MLK Jr Blvd	\$175,000
B.4	36th St N - Peoria Ave to Lewis Ave	\$280,000
B.5	36th St N - Osage County Line to MLK Jr Blvd	\$315,000
B.6	31st St N - 53rd W Ave to 41st W Ave	\$378,000
B.7	Apache St - Harvard Ave to Yale Ave	\$693,000
B.8	Pine St - Gilcrease Museum Rd to Union Ave	\$329,000
B.9	Pine St - Peoria Ave to Lewis Ave	\$238,000
B.10	Edison St - 33rd W Ave to Union Ave	\$735,000
B.11	33rd W Ave - Apache St to Pine St	\$945,000
B.12	33rd W Ave - Pine St to Edison St	\$490,000
B.13	Gilcrease Museum Rd - Apache St to Pine St	\$560,000
B.14	MLK Jr Blvd - 56th St N to 46th St N	\$420,000
B.15	MLK Jr Blvd - 36th St N to Apache St	\$1,365,000
B.16	MLK Jr Blvd - Apache St to Pine St	\$525,000
B.17	Peoria Ave - 56th St N to 46th St N	\$595,000
B.18	Peoria Ave - 46th St N to 36th St N	\$630,000
B.19	Peoria Ave - Pine St to Admiral Blvd	\$315,000
B.20	Lewis Ave - Pine St to Admiral Pl	\$224,000
B.21	Harvard Ave - Mohawk Blvd to 36th St N	\$350,000
B.22	36th St N - Harvard Ave Intersection	\$63,000
B.23	Apache St & MLK Jr Blvd Intersection	\$210,000
B.24	Pine St & Gilcrease Museum Rd Intersection	\$70,000
B.25	41st St S - Union Ave to Elwood Ave	\$1,456,000
B.26	51st St S - 33rd W Ave to Union Ave	\$1,092,000
B.27	61st St S - Lewis Ave to Harvard Ave	\$714,000
B.28	Elwood Ave - 71st St S to 81st St S	\$791,000
B.29	Lewis Ave - 61st St S to 71st St S	\$882,000
B.30	Lewis Ave - 71st St S to 81st St S	\$770,000
B.31	Delaware Ave - 81st St S to 91st St S	\$980,000
B.32	Harvard Ave - 61st St S to 71st St S	\$595,000
B.33	Harvard Ave - 71st St S to 81st St S	\$1,001,000
B.34	Harvard Ave - 81st St S to 91st St S	\$560,000
B.35	41st St S & Elwood Ave Intersection	\$161,000
B.36	51st St S & 33rd W Ave Intersection	\$255,500
B.37	71st St S & Union Ave Intersection	\$224,000
B.38	81st St S & Union Ave Intersection	\$98,000
B.39	36th St N - Garnett Rd to 129th E Ave	\$1,169,000
B.40	36th St N - 129th E Ave to 141st E Ave	\$530,000
B.41	Apache St - Gilcrease Expy to Sheridan Rd	\$140,000
B.42	Pine St - Lewis Ave to Harvard Ave	\$427,000
B.43	Pine St - State Hwy 11 to Mingo Rd	\$385,000
B.44	Pine St - Mingo Rd to Garnett Rd	\$875,000
B.45	Pine St - Garnett Rd to 129th E Ave	\$805,000
B.46	Admiral Pl - Sheridan Rd to Memorial Dr	\$840,000
B.47	Admiral Pl - Memorial Dr to Mingo Rd	\$1,638,000
B.48	Admiral Pl - Garnett Rd to 129th E Ave	\$742,000
B.49	11th St S - Memorial Dr to 89th E Ave	\$315,000
B.50	Yale Ave - Apache St to Pine St	\$917,000
B.51	Yale Ave - Pine St to Admiral Pl	\$770,000
B.52	Sheridan Rd - 36th St N to Apache St	\$651,000
B.53	Garnett Rd - Admiral Pl to 11th St S	\$665,000
B.54	129th E Ave - 36th St N to Apache St	\$1,183,000
B.55	129th E Ave - Apache St to Pine St	\$917,000
B.56	36th St N & 129th E Ave Intersection	\$245,000
B.57	Pine St & Sheridan Rd Intersection	\$476,000
B.58	Pine St & Mingo Rd Intersection	\$455,000
B.59	Pine St & Garnett Rd Intersection	\$402,500
B.60	Admiral Pl & Sheridan Rd Intersection	\$140,000
B.61	Admiral Pl & Garnett Rd Intersection	\$378,000
B.62	11th St S & Sheridan Rd Intersection	\$378,000
B.63	11th St S & Mingo Rd Intersection	\$252,000
B.64	11th St S - Utica Ave to Lewis Ave	\$350,000
B.65	11th St S - Harvard Ave to Yale Ave	\$490,000
B.66	15th St S - Boston Ave to Denver Ave	\$612,500
B.67	15th St S - Harvard Ave to Yale Ave	\$1,323,000
B.68	21st St S - Lewis Ave to Harvard Ave	\$630,000
B.69	21st St S - Harvard Ave to Yale Ave	\$693,000
B.70	Peoria Ave - 21st St S to 31st St S	\$630,000
B.71	11th St S & Peoria Ave Intersection	\$189,000
B.72	11th St S & Lewis Ave Intersection	\$189,000
B.73	11th St S & Harvard Ave Intersection	\$224,000
B.74	15th St S & Harvard Ave Intersection	\$595,000
B.75	21st St S & Harvard Ave Intersection	\$819,000
B.76	31st St S & Peoria Ave Intersection	\$252,000
B.77	15th St S - Sheridan Rd to 73rd E Ave	\$378,000
B.78	41st St S - Yale Ave to Sheridan Ave	\$595,000
B.79	Yale Ave - 31st St S to 36th St S	\$378,000
B.80	Yale Ave - 41st St S to I-44	\$560,000
B.81	Sheridan Rd - 21st St S to 31st St S	\$525,000
B.82	Sheridan Rd - 31st St S to 41st St S	\$1,050,000
B.83	Sheridan Rd - 41st St S to 51st St S	\$5,180,000
B.84	15th St S & Sheridan Rd Intersection	\$315,000

D. Central Business District (CBD)		
D.1	Streets and Alleyways	\$9,240,000
	Total Central Business District (CBD)	\$9,240,000
E. Bridge Maintenance and Rehabilitation		
E.1	Bridge #201C - at Tulsa Zoo main entrance	\$70,000
E.2	Bridge #216 - on Mohawk Blvd. 0.25 mi east of Peoria Ave	\$35,000
E.3	Bridge #219D - on I-44 Expy. 0.5 mi north of Pine St	\$35,000
E.4	Bridge #286 - on 46th St N. 100 ft east of Kenosha Ave	\$105,000
E.5	Bridge #340 - on W Reading St between Queen St and Olympia Ave	\$35,000
E.6	Bridge #343 - on Apache St. 0.5 mi east of Peoria Ave	\$35,000
E.7	Bridge #179 - on Elwood Ave south of I-44, at RiverParks Trail and Wastewater Treatment Plant	\$28,000
E.8	Bridge #232 - at 3600 Southwest Blvd, northeast of US 75	\$35,000
E.9	Bridge #245 - on 11th St S over the Arkansas River	\$602,000
E.10	Bridge #258 - on 21st St S over the Arkansas River and Riverside Dr	\$192,500
E.11	Bridge #263 - on 23rd St S, 400 ft east of Jackson Ave, over UP Railroad	\$325,500
E.12	Bridge #301 - on 71st St S, 0.5 mi east of Riverside Dr	\$115,500
E.13	Bridge #359 - on Elwood Ave. 0.5 mi south of 81st St S	\$35,000
E.14	Bridge #232A - on 57th W Ave. 0.20 mi north of 31st St S	\$490,000
E.15	Bridge #301A - on 71st St S, 0.4 mi east of Elwood Ave, over UP Railroad	\$140,000
E.16	Bridge #425 - on 33rd W Ave. 0.2 mi north of 57th St S	\$35,000
E.17	Bridge #225 - on Pine St. 0.5 mi east of Mingo Rd	\$455,000
E.18	Bridge #167 - on Charles Page Blvd. 75 ft south of Newblock Park Trail	\$91,000
E.19	Bridge #173 - on Detroit Ave from Archer St and 1st St	\$280,000
E.20	Bridge #236 - on Utica Ave at the intersection of Utica Ave, Terwilliger Blvd and Victor Ave	\$35,000
E.21	Bridge #241 - on W 3rd St/Charles Page Blvd between US 64 & S Houston Ave, over BNSF Railroad and Heavy Traffic Way	\$770,000
E.22	Bridge #261A - on westbound 21st St S, 350 ft west of Skelly Dr	\$122,500
E.23	Bridge #261B - on eastbound 21st St S, 350 ft west of Skelly Dr	\$122,500
E.24	Bridge #269 - on 31st St S, 400 ft west of Mingo Rd	\$280,000
E.25	Bridge #474 - on Joplin Ave. 250 ft north of 15th St S	\$28,000
E.26	Bridge #482 - on Joplin Ave. 300 ft north of 15th St S	\$35,000
E.27	Bridge #153 - on 25th E Ave. 0.75 mi south of 31st St S	\$35,000
E.28	Bridge #183 - on Garnett Rd. 400 ft south of 31st St S	\$28,000
E.29	Bridge #252 - on 11th St S. 0.33 mi west of 177th E Ave	\$35,000
E.30	Bridge #271 - on 31st St S. 0.25 mi west of Garnett Rd	\$35,000
E.31	Bridge #322 - on 116th E Ave. 0.10 mi north of 31st St S	\$28,000
E.32	Bridge #329 - on 129th E Ave. 0.20 mi south of 51st St S	\$28,000
E.33	Bridge #478 - on 41st St S. 0.10 mi west of 193rd E Ave	\$35,000
E.34	Bridge #204 - on Mingo Rd. 1000 ft south of 31st St S	\$840,000
E.35	Bridge #315 - on 92nd E Ave. 275 ft north of 91st St S	\$87,500
E.36	Bridge #336 - on Mingo Rd. 400 ft south of 51st St S	\$28,000
E.37	Bridge #404 - on Memorial Dr. 0.5 mi south of 81st St S	\$35,000
E.38	Bridge #346 - on 76th E Ave. 300 ft west of 77th E Ave	\$35,000
E.39	Bridge #423 - on Jamestown Ave. 0.10 mi north of 101st St S	\$70,000
E.40	Bridge #424 - on 98th St S, between Oswego Ave and Louisville Ave	\$28,000
E.41	Citywide Bridge Maintenance & Inspection	\$350,000
	Total Bridge Maintenance and Rehabilitation	\$6,230,000
F. Citywide Projects		
F.1	Non-Arterial Sum	\$83,797,000
F.2	Art & Intersection Rehab Sum	\$81,683,000
F.3	Bridge Rehab Sum	\$6,230,000
F.4	Art Widening Sum	\$44,800,000
F.5	Central Business District (CBD)	\$9,240,000
F.6	Citywide ADA Transition Plan Implementation and Update	\$7,770,000
F.7	Citywide Infrastructure Partnership Funds	\$5,194,000
F.8	Citywide Non-Arterial Routine and Preventive	\$25,200,000
F.9	Citywide Arterial Routine and Preventive	\$16,380,000
F.10	Transit-MITTA-Route 66 Bus Rapid Transit	\$3,731,000

Section 4. That only the registered, qualified voters of the City of Tulsa, Oklahoma, may vote upon the Proposition as above set forth; and the Proposition, as above set forth, must be approved by a majority of the voters voting on that Proposition at the said election.

Section 5. That the Tulsa, Osage, Rogers, and Wagoner County Election Boards be and are hereby notified that, except as provided in the amended Charter and ordinances of the City of Tulsa, Oklahoma, all City elections and recounts of votes shall be conducted in accordance with the laws of Oklahoma.

Section 6. That the call for said non-partisan special election shall be by proclamation signed by the Mayor, and attested by the City Clerk, setting forth the Proposition to be voted upon; a listing of specific projects, together with dollar amounts for which at least seventy percent (70%) of the proceeds of the bonds shall be expended on the bond proposition, pursuant to Title 62 Oklahoma Statutes, Section 574; the number and location of the polling places; the date of the election; the hours of opening and closing the polls; and the ballots for the registered, qualified voters shall set forth the Proposition above mentioned to be voted upon substantially as set out in Section 2; and the returns of said election shall be made to and canvassed by the County Election Boards of Tulsa, Osage, Rogers, and Wagoner Counties, Oklahoma, which boards shall canvass the results as in the case of a regular election and certify the results thereof as required by law.

Section 7. That the Tulsa, Osage, Rogers, and Wagoner County Election Boards be and are hereby notified that absentee ballots shall be provided for in this election in the City of Tulsa, Oklahoma, in the manner and in accordance with the provisions now established by the laws of the State of Oklahoma.

Section 8. That all precincts in the City of Tulsa, including those precincts only partially contained therein, shall be open for the said election, as required by Title 26 Oklahoma Statutes, Section 13-103.

Section 9. Severability Clause. If any section, sentence, clause or phrase of this Resolution or any part thereof is for any reason found to be invalid by a court of competent jurisdiction, such decision shall not affect the validity of the remainder of this Resolution or any part thereof.

Section 10. Emergency Clause. That an emergency is hereby declared to exist for the preservation of the public peace, health, and safety, by reason whereof this Resolution shall take effect immediately upon its adoption, approval and publication.

ADOPTED by the Council this 14th Day of August 2019

ADOPTED as an emergency measure this 14th Day of August 2019

Phil Lakin, Jr., Chairman of the Council

APPROVED by the Mayor of the City of Tulsa, Oklahoma, this 19th Day of August 2019

G. T. Bynum, Mayor

ATTEST: Melissa C. Slic, City Clerk

APPROVED: David E. O'Mellie, City Attorney

