



City of Tulsa

SPECIAL EVENT PERMIT APPLICATION

Summary of Event

Name of Event: Tulsa Route 66 MarathonDate(s) of Event: 11/21/2021Location Address: 17 W 17th STCouncil District(s): 4, 9Event Description: Marathon, Half Marathon and RelayEvent Category: Athletic/RecreationEvent Includes: Amplified Sound, Tent/Canopy, Generator/Electricity, Private Park, Public Right of Way, Public Park, Lane Closure, Live Entertainment, Merchandise Sales, No Parking Signage, Private Property, Street ClosureAnticipated Attendance: Total: 15000Per Day: 15000Anticipated Participants: Total: 7000Per Day: 7000

Number of Events for Monthly Event: NA

Host Organization, Applicant and Professional Event Organizer Information

Host Organization: Guthrie GreenWebsite: www.route66marathon.comChief Officer of Host Organization: Destiny GreenEmail and Phone: destiny@route66marathon.com 918-210-7504Applicant Name: Route 66 Marathon - Destiny GreenEmail and Phone: destiny@route66marathon.com 918-210-7504Professional Event Organizer: Lakeshore Athletic ServicesEmail and Phone: tom@lakeshoreathleticservices.com 773-682-9084On-site Contact: Destiny GreenMobile: 918-210-7504Billing Contact: Route 66 MarathonPhone: 918-210-7504Billing Address: 812 Admiral Blvd C
Tulsa OK 74120

Event Timeline and Lane/Street Closure Information

Event Setup: Date: 11/18/2021 Time: 6AM
Street Closure for Event Setup: Date: 11/18/2021 Time: 6AM
Street(s) to be Closed for Event Setup: See Downtown Maps (Start Line and Finish Line)
Road Closures in Phases.

Event Start: Date: 11/21/2021 Time: 8AM
Street Closure for Event Start: Date: 11/21/2021 Time: 7AM
Street(s) to be Closed for Event Start: See Racecourse Map - Staggered Closure and Reopening times
Run, Walk, Parade Start Time: 8AM in Waves
Daily Event Hours: 8AM to 5PM

Event End: Date: 11/21/2021 Time: 5PM
Street Reopens after Event End: Date: 11/22/2021 Time: 5AM

Event Teardown: Date: 11/21/2021 Time: 5PM
Street Reopens after Event Teardown: Date: 11/22/2021 Time: 5AM

Secondary Permits Required

Beer Sales, Alcohol Sales: Free Alcohol/wine/high point beer
Number of Food Vendors: 1
Number of Food Trucks: 1
Food Cooked on-site: Yes Fuel(s) to be used: Electric, Gas
Number of Item Vendors: 1 Number of Service Vendors: 0
Number of Tents/Canopies: See Maps Provider and Phone: ABCO Rents (918) 583-6557
Number of Inflatables: 0 Provider and Phone: NA
Number of Amusement Rides: 0 Provider and Phone: NA
Use of fireworks, rockets, lasers, or other pyrotechnics: No
Provider and Phone: NA

Security, Medical, Traffic Control, Crowd Management and Parking Plans

Security and/or Police: Contact, Email and Phone: Special Events Services - Kathy Purple (918) 693-0380, kpurple@cox.net
TPD Special Events Unit - Jack Hoehner (918) 586-6054, jhoehner@cityoftulsa.org
First Strike- Ron Owens (918) 955-2502, contactfirststrike@gmail.com

Medical and/or First Aid Services: Contact, Email and Phone: TFD- Barrett Crammer, BarrettCramer@cityoftulsa.org
Dr. Janelle Whitt, OU Physicians (918) 230-2510, whitt@route66marathon.com,

Traffic Control Barricade Company: Contact, Email and Phone: Lakeshore Athletic Services, Tom Cooney (773) 682-9084 tom@lakeshoreathleticservices.com,

Waiting on quote for static venues

Equipment Setup: Date: 11/18/2021 Time: 8AM Equipment Pickup: Date: 11/21/2021 Time: Varies

Crowd Management Fencing Company: Contact, Email and Phone: Brett Fuller (918) 272-0568 | Mobile (918) 850-0568

Equipment Setup: Date: 11/19/2021 Time: 8AM Equipment Pickup: Date: 11/21/2021 Time: 5PM

Parking Type: Parking Garage, Street, ADA parking available, Paved Lot

Transportation Service: No service

Transportation Service: Contact, Email and Phone: NA

Sponsor and Other Event Information

Event Sponsor(s): Williams, Fleet Feet, Mazzios, Tulsa Chamber, Omni Apparatech, Go fresh

Name of Park and Location, if applicable: Woodward Park 2100 S Peoria Ave
Centennial Park 600 S Main St

Drone: No

Portable Toilets: Provider and Phone: Brett Fuller (918) 272.-568 | (918) 850-0568

Total Number of Portable Toilets: 240 Number of ADA Accessible Portable Toilets: 20

Equipment Setup: Date: 11/19/2021 Time: 8AM

Equipment Pickup: Date: 11/21/2021 Time: 5PM

Other information: Making 14th Street between Peoria Ave and St Louis Ave

a temporary two-way street for St Paul Church access.

Entertainment and Related Activities

Number of Stages: 3

Number of Performers/Bands: TBD

Performer/Band name and music type: Eric Himan, Fuzed and others TBD

Sound Amplification: Yes

Start Time: 7AM

Finish Time: 5PM

Please describe the sound equipment that will be used for your event:

Multiple speakers lining the streets and GG stage

Sound checks conducted prior to the event: Yes

Start Time: 6AM

Finish Time: 7AM

Describe hot air balloons, fire lanterns or similar devices used at event:

NA

Describe the use of any signs, banners, decorations, or special lighting used at event:

Vinyl and Coroplast

Mitigation of Impact

Please describe your plan for cleanup and removal of recyclable goods, waste and garbage during and after your event: Shikoba

Number of Trash Receptacles: 50

Number of Dumpsters: 4

Number of Recycling Containers: 50

Cleanup Service Provider and Phone, if applicable: Shykoba- Kristin McCormick

Equipment Setup: Date:

Time:

Equipment Pickup: Date:

Time:

Presented Event Concept to:

Residents, Businesses (Req. letter of support/endorsement), Business Assn (letter of support/endorsement), Neighborhood Assn (letter of support/endorsement), Other entities, Places of Worship

Avidavit of Applicant

I certify that the information contained in this Application is true and correct to the best of my knowledge and belief. That I have read, understand, and agree to abide by the rules and regulations governing this Event. I agree to comply with all requirements of the City, County and State, and any other regulatory entity related to this Event. I agree to pay and be financially responsible for any costs and fees that may be incurred by the City of Tulsa due to the Event. I further agree to indemnify and hold harmless the City of Tulsa, and all City of Tulsa officers, employees, agents, representatives, from any claims (including cost of defending such claims) or damages that may arise from activities related to the Event. I understand that a Permit does not excuse my failure to comply with orders of law enforcement personnel, firefighters, City Event personnel, or emergency workers, and does not provide immunity from civil claims third parties that are based upon injuries sustained at, or in conjunction with this Event.

Initials: On File

For City of Tulsa Special Events Committee Use Only

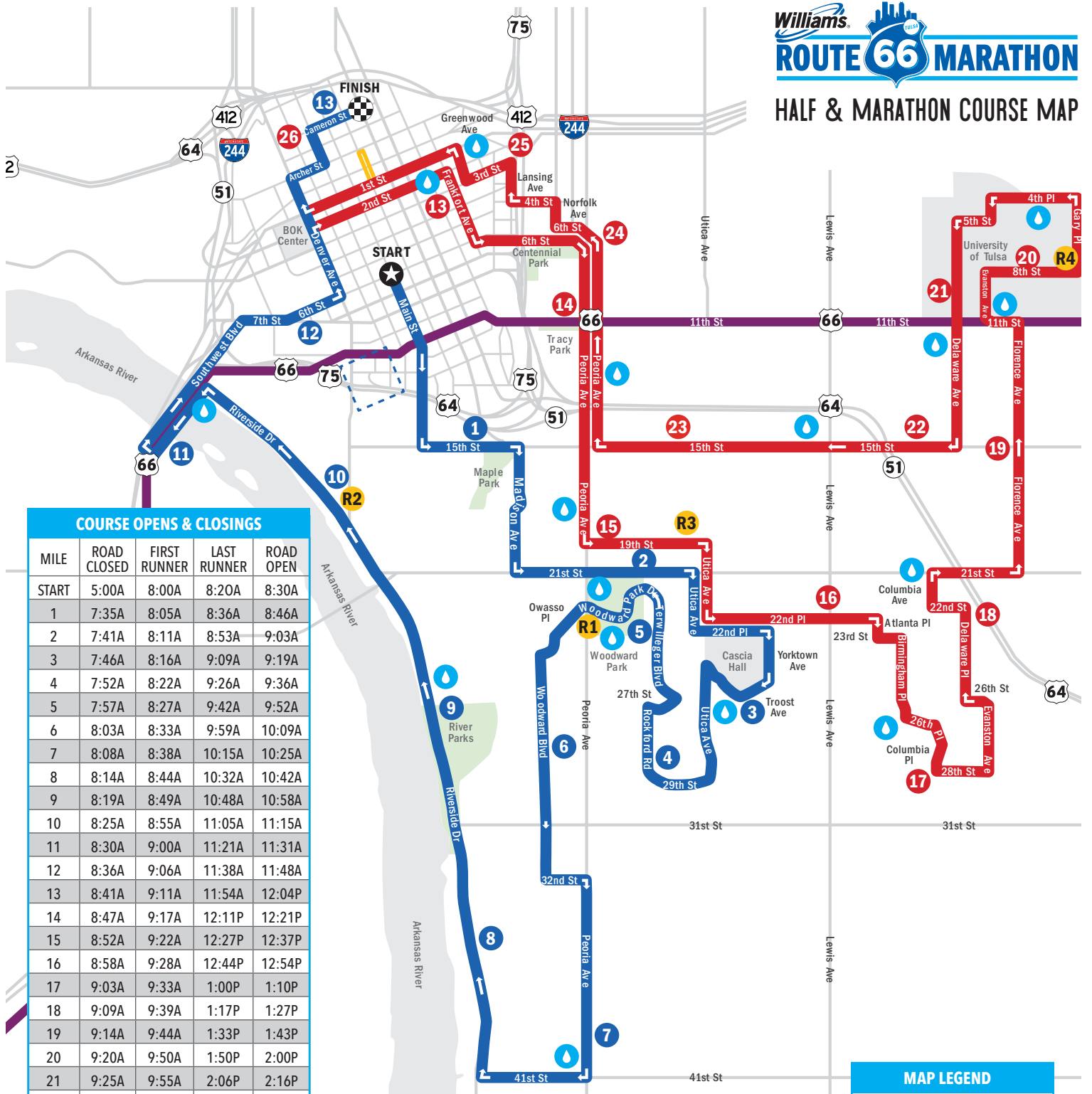
Date received: 10/19/2021 Date routed: 11/12/2021 Date for review: 11/17/2021

Special Events Committee Recommendation: _____ **Yes** **No**

Date routed to Mayor: _____ Mayor's Recommendation: _____ **Yes** **No**

Date routed to Council: _____ City Council Approval: _____ **Yes** **No**

Date Permit Issued: _____ Comments: Required files uploaded 11/02/2021. Draft TCP
maps received 11/10/2021. Form revised 11/12/2021.



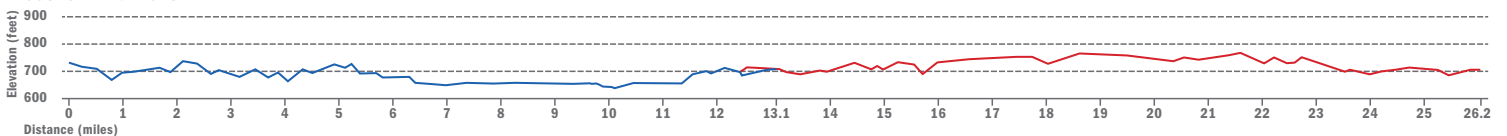
COURSE OPENS & CLOSINGS

MILE	ROAD CLOSED	FIRST RUNNER	LAST RUNNER	ROAD OPEN
START	5:00A	8:00A	8:20A	8:30A
1	7:35A	8:05A	8:36A	8:46A
2	7:41A	8:11A	8:53A	9:03A
3	7:46A	8:16A	9:09A	9:19A
4	7:52A	8:22A	9:26A	9:36A
5	7:57A	8:27A	9:42A	9:52A
6	8:03A	8:33A	9:59A	10:09A
7	8:08A	8:38A	10:15A	10:25A
8	8:14A	8:44A	10:32A	10:42A
9	8:19A	8:49A	10:48A	10:58A
10	8:25A	8:55A	11:05A	11:15A
11	8:30A	9:00A	11:21A	11:31A
12	8:36A	9:06A	11:38A	11:48A
13	8:41A	9:11A	11:54A	12:04P
14	8:47A	9:17A	12:11P	12:21P
15	8:52A	9:22A	12:27P	12:37P
16	8:58A	9:28A	12:44P	12:54P
17	9:03A	9:33A	1:00P	1:10P
18	9:09A	9:39A	1:17P	1:27P
19	9:14A	9:44A	1:33P	1:43P
20	9:20A	9:50A	1:50P	2:00P
21	9:25A	9:55A	2:06P	2:16P
22	9:31A	10:01A	2:23P	2:33P
23	9:36A	10:06A	2:39P	2:49P
24	9:42A	10:12A	2:56P	3:06P
25	9:47A	10:17A	3:12P	3:22P
26	9:53A	10:23A	3:29P	3:39P
26.2	9:55A	10:25A	3:35P	3:45P

MAP LEGEND

- Full Marathon Course
- Full/Half-Marathon Course
- Gatorade/Water Stations
- Half-Marathon Mile Marker
- Marathon Mile Marker
- Relay Exchange

COURSE ELEVATIONS



Street Closings



2021 ROUTE 66 MARATHON - FINISH AREA

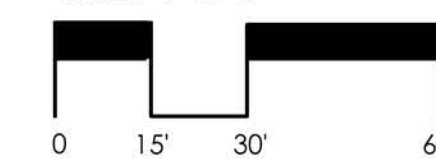
18-22 November 2021

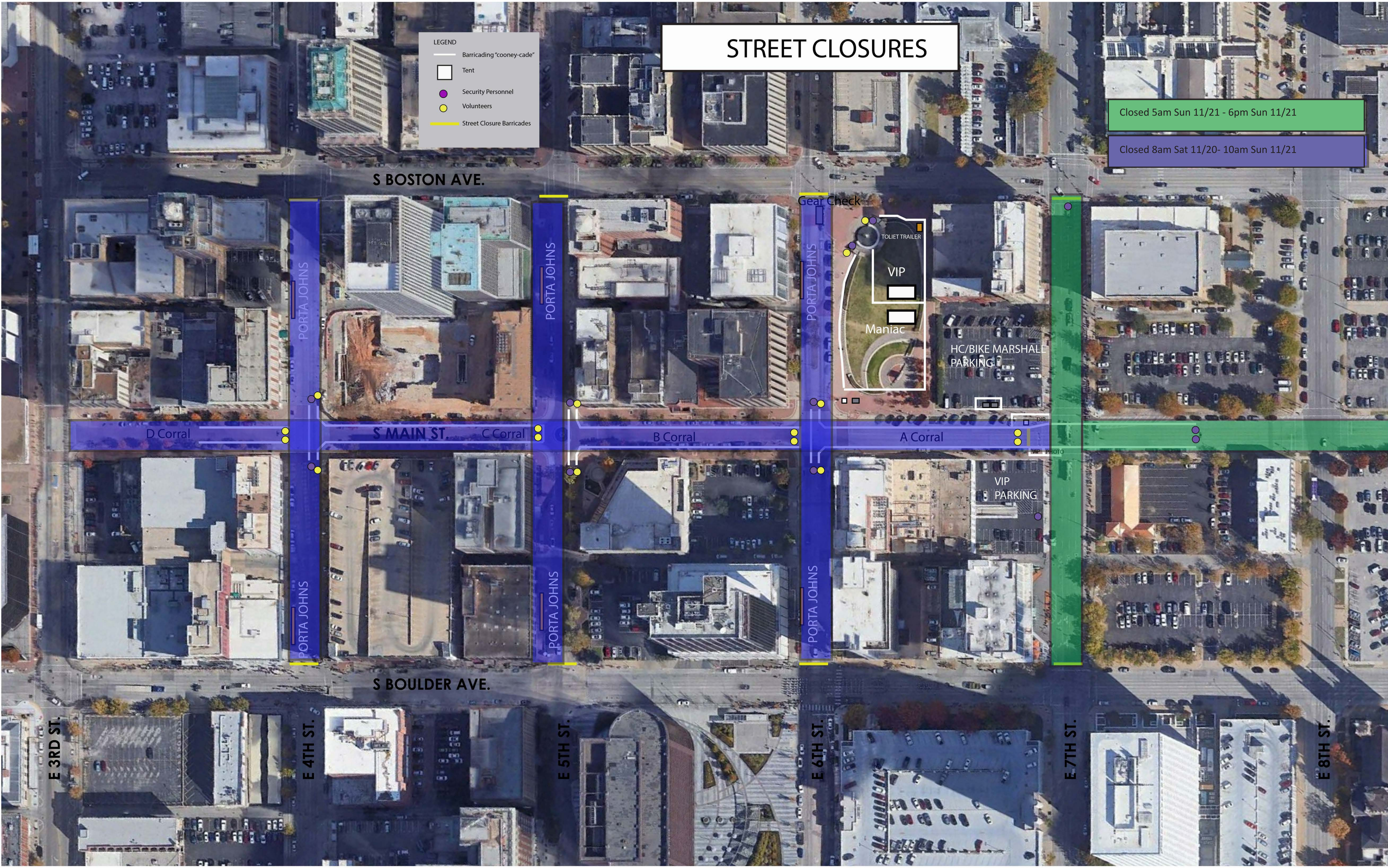
Radio Tent Located Behind Zarrow Bldg



NORT

Scale: 1"=30'-0"





2021 ROUTE 66 MARATHON - START

18-22 November 2021