



City of Tulsa

SPECIAL EVENT PERMIT APPLICATION

Summary of Event

Name of Event: Running From Yeti - Tulsa

Date(s) of Event: January 24, 2026

Location Address: Start: 6421 E 36th St N
End: 6421 E 36th St N

Council District(s): 3

Event Description: 5K, 10K, Half-Marathon Run/Walk

Event Category: Athletic/Recreation

Event Includes: Amplified Sound, Public Right of Way, Public Park, Police Traffic Control

Anticipated Attendance: Total: 350

Per Day: 250

Anticipated Participants: Total: 300

Per Day: 300

Number of Events for Monthly Event: No

Host Organization, Applicant and Professional Event Organizer Information

Host Organization: Heartland Racing Co.

Website: <https://www.heartlandracingco.com/>

Chief Officer of Host Organization: Keaton Garrett

Email and Phone: keaton@heartlandracingco.com 417-838-1076

Applicant Name: Keaton Garrett

Email and Phone: keaton@heartlandracingco.com 417-838-1076

Professional Event Organizer: Keaton Garrett, Heartland Racing Co.

Email and Phone: keaton@heartlandracingco.com 417-838-1076

On-site Contact: Keaton Garrett

Mobile: 417-838-1076

Billing Contact: Heartland Racing Co.

Phone:

Billing Address: 1450 W Jackson ST #1966
Ozark, MO 65721

Event Timeline and Lane/Street Closure Information

Event Setup:	Date: <u>01/23/2026</u>	Time: <u>10am</u>
Street Closure for Event Setup:	Date:	Time:
Street(s) to be Closed for Event Setup:	<u>N/A - Mohawk Park</u>	
Event Start:	Date: <u>01/24/2026</u>	Time: <u>7am</u>
Street Closure for Event Start:	Date:	Time:
Street(s) to be Closed for Event Start:	<u>See Maps</u>	
Run, Walk, Parade Start Time:	<u>8am</u>	
Daily Event Hours:	<u>7am-11:30am</u>	
Event End:	Date: <u>01/24/2026</u>	Time: <u>11:30am</u>
Street Reopens after Event End:	Date:	Time:
Event Teardown:	Date: <u>02/07/2026</u>	Time: <u>12:30pm</u>
Street Reopens after Event Teardown:	Date:	Time:

Secondary Permits Required

Beer Sales, Alcohol Sales:	<u>Not Applicable</u>	
Number of Food Vendors:	<u>0</u>	
Number of Food Trucks:	<u>0</u>	
Food Cooked on-site:	<u>No</u>	Fuel(s) to be used:
Number of Item Vendors:	<u>0</u>	Number of Service Vendors: <u>0</u>
Number & Sizes of Tents:	<u>1 - 10x10</u>	Provider and Phone: <u>Event Owned</u>
Number of Inflatables:	<u>No</u> <u>0</u>	Provider and Phone: <u>NA</u>
Number of Amusement Rides:	<u>No</u> <u>0</u>	Provider and Phone: <u>NA</u>
Use of fireworks, rockets, lasers, or other pyrotechnics:	<u>No</u>	
Provider and Phone:	<u>N/A</u>	

Security, Medical, Traffic Control, Crowd Management and Parking Plans

Security and/or Police: No Contact, Email and Phone: TPD Special Events Unit (918) 586-6054.
TCSO Justin Green (918) 607-9372

Medical and/or First Aid Services: No Contact, Email and Phone: N/A

Traffic Control Barricade Company: No Contact, Email and Phone: N/A

Equipment Setup: Date: Time: Equipment Pickup: Date: Time:

Crowd Management Fencing Company: No Contact, Email and Phone: N/A

Equipment Setup: Date: Time: Equipment Pickup: Date: Time:

Parking Type: ADA parking available, Paved Lot

Transportation Service: No service

Transportation Service: Contact, Email and Phone: N/A

Sponsor and Other Event Information

Event Sponsor(s): Heartland Racing Co.

Park: Yes Name of Park and Location: Mohawk Park, 6421 E 36th St N

Drone: No

Portable Toilets: Yes Provider and Phone: TBD

Total Number of Portable Toilets: Number of ADA Accessible Portable Toilets:

Equipment Setup: Date: 02/06/2026 Time: 8am

Equipment Pickup: Date: 02/09/2026 Time: 8am

Other Event Information: See Attachment and Links

Entertainment and Related Activities

Number of Stages: 0

Number of Performers/Bands: 0

Performer/Band name and music type: N/A

Sound Amplification: Yes

Start Time: 7am

Finish Time: 11:30am

Please describe the sound equipment that will be used for your event:

Recreational sound equipment for PA and music.

Sound checks conducted prior to the event: No

Start Time: N/A

Finish Time: N/A

Hot air balloons, fire lanterns or similar devices used at event: No Describe:

N/A

Use of any signs, banners, decorations, or special lighting used at event: Yes Describe:

General Event Branding Banners

Mitigation of Impact

Please describe your plan for cleanup and removal of recyclable goods, waste and garbage during and after your event: Staff will collect all trash/waste and dispose of on company owned premise

Number of Trash Receptacles: 8

Number of Dumpsters: 0

Number of Recycling Containers: 6

Cleanup Service: No Provider and Phone: N/A

Presented Event Concept to:

Mohawk Park

If not presented, please explain:

N/A

Affidavit of Applicant

I certify that the information contained in this Application is true and correct to the best of my knowledge and belief. That I have read, understand, and agree to abide by the rules and regulations governing this Event. I agree to comply with all requirements of the City, County and State, and any other regulatory entity related to this Event. I agree to pay and be financially responsible for any costs and fees that may be incurred by the City of Tulsa due to the Event. I further agree to indemnify and hold harmless the City of Tulsa, and all City of Tulsa officers, employees, agents, representatives, from any claims (including cost of defending such claims) or damages that may arise from activities related to the Event. I understand that a Permit does not excuse my failure to comply with orders of law enforcement personnel, firefighters, City Event personnel, or emergency workers, and does not provide immunity from civil claims of third parties that are based upon injuries sustained at, or in conjunction with this Event.

Initials: On File

For City of Tulsa Special Events Committee Use Only

Date received: 03/20/2025 Date routed: 12/16/2025 Date for review: 01/14/2026

Special Events Committee Recommendation: _____ Yes ☐ No ☐ _____

Date routed to Mayor: _____ Mayor's Recommendation: Yes ☐ No ☐ _____

Date routed to Council: _____ City Council Approval: Yes ☐ No ☐ _____

Date Permit Issued: _____ Comments: SEC meeting 12/17/2025. Mayor agenda
01/07/2026. City Council agenda 01/14/2026. Fees paid 05/15/2025. Maps received 12/14/2025.

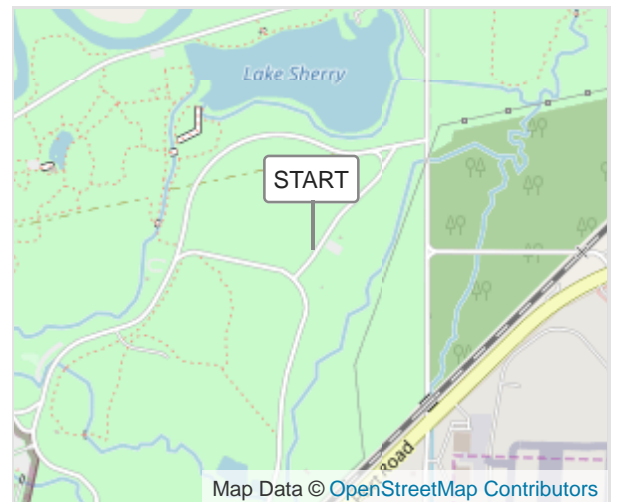


RFY Tulsa 13.1

ROUTE INFORMATION

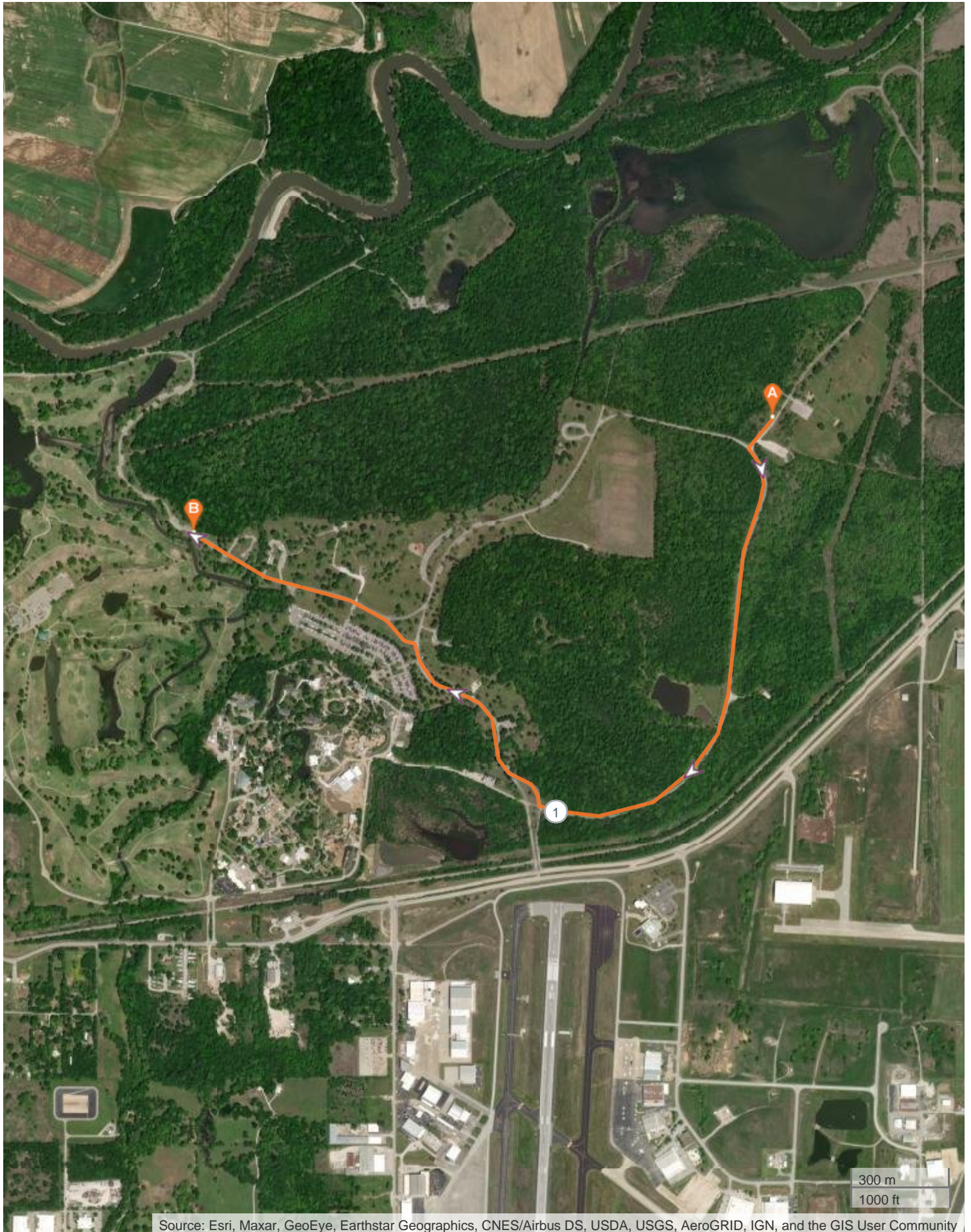


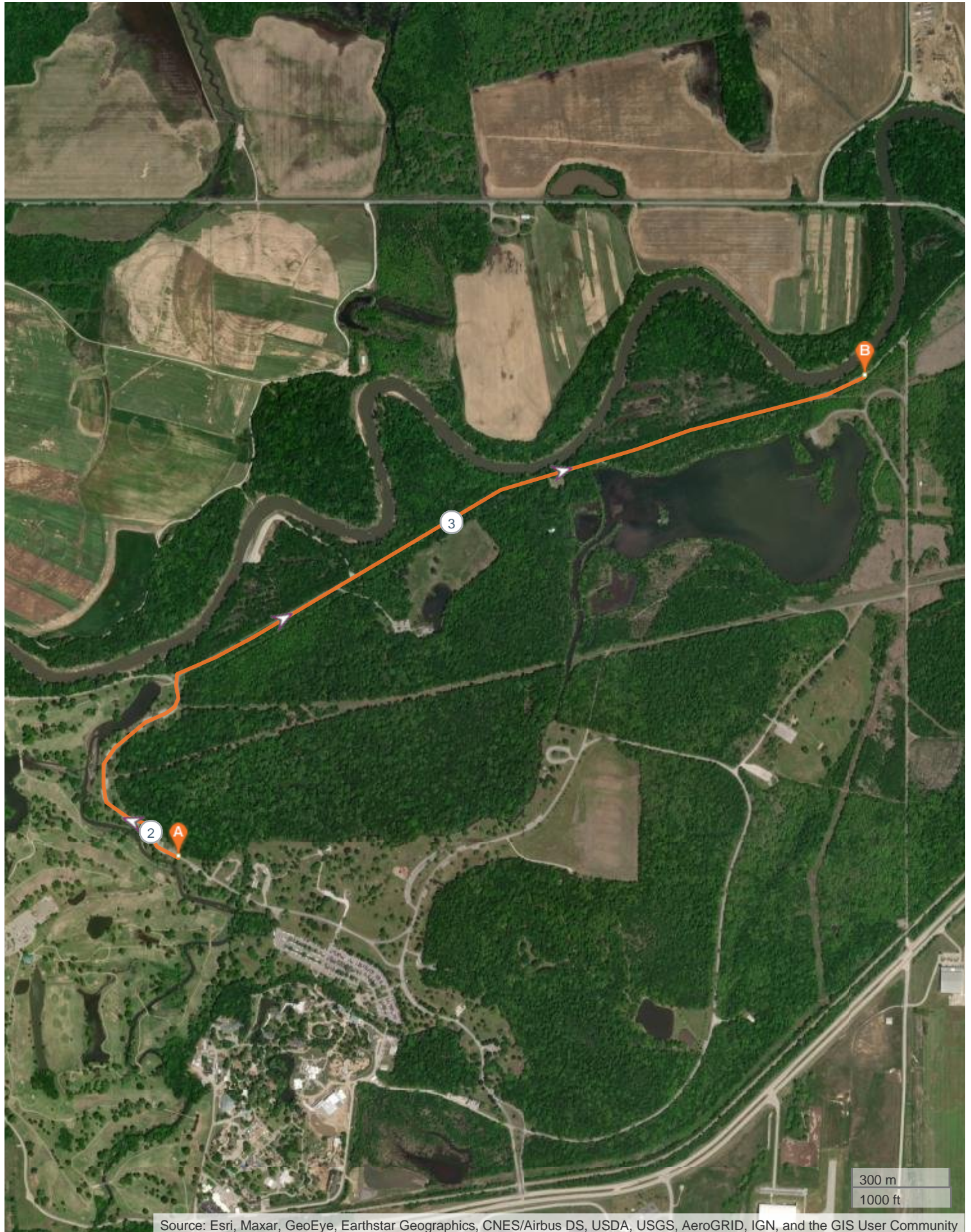
ROUTE LENGTH	13.102 miles
ASCENT	141 ft
DESCENT	141 ft
HILLS	⬆ 13.7% ⬇ 13.7% ➡ 72.7%
TERRAIN	Road 🏠
START	LAT: 36.220415, LNG: -95.891798



NOTES

[Route Map](#)





Source: Esri, Maxar, GeoEye, Earthstar Geographics, CNES/Airbus DS, USDA, USGS, AeroGRID, IGN, and the GIS User Community



Source: Esri, Maxar, GeoEye, Earthstar Geographics, CNES/Airbus DS, USDA, USGS, AeroGRID, IGN, and the GIS User Community

