



# City of Tulsa

## SPECIAL EVENT PERMIT APPLICATION

### Summary of Event

---

Name of Event: T-Town Half Marathon Date(s) of Event: Saturday, March 28, 2026

Location Address: Start: 212 S Frankfort Ave Council District(s): 4, 9  
End: 212 S Frankfort Ave

Event Description: Annual 5k and Half Marathon. Course is half in downtown Tulsa and half along the River Parks Trail system.

**Event Category:** Athletic/Recreation

**Event Includes:** Amplified Sound, Tent/Canopy, Public Right of Way, Public Park, Lane Closure, Private Property, Street Closure

Anticipated Attendance: Total: 1000 Per Day: 1000

Anticipated Participants: Total: 850 Per Day: 850

Number of Events for Monthly Event: No

### Host Organization, Applicant and Professional Event Organizer Information

---

Host Organization: Fleet Feet Sports Tulsa Website: www.fleetfeet.com/s/tulsa

Chief Officer of Host Organization: Timothy Dreiling

Email and Phone: tim@fleetfeettulsa.com 918-492-3338

Applicant Name: Timothy Dreiling

Email and Phone: tim@fleetfeettulsa.com 918-492-3338

Professional Event Organizer: Timothy Dreiling, Golden Driller Racing

Email and Phone: tim@fleetfeettulsa.com. 918-230-5730

On-site Contact: Timothy Dreiling Mobile: 918-230-5760

Billing Contact: Fleet Feet Sports Tulsa Phone: 918-492-3338

Billing Address: 5968 S Yale AVE  
Tulsa, OK 74135

### ***Event Timeline and Lane/Street Closure Information***

---

**Event Setup:** Date: 03/28/2026 Time: 5:30 AM  
Street Closure for Event Setup: Date: 03/28/2026 Time: 5:30 AM  
Street(s) to be Closed for Event Setup: Frankfort Ave from 2nd St to 3rd St  
**Event Start:** Date: 03/28/2026 Time: 7:00 AM  
Street Closure for Event Start: Date: 03/28/2026 Time: 7:00 AM  
Street(s) to be Closed for Event Start: See Course Maps  
Run, Walk, Parade Start Time: 7:30 AM: Half Marathon  
8:00 AM: 5K  
Daily Event Hours: N/A  
**Event End:** Date: 03/28/2026 Time: 11:00 AM  
Street Reopens after Event End: Date: 03/28/2026 Time: 11:00 AM  
**Event Teardown:** Date: 03/28/2026 Time: 11:00 AM  
Street Reopens after Event Teardown: Date: 03/28/2026 Time: 11:30 AM

### ***Secondary Permits Required***

---

Beer Sales, Alcohol Sales: Free Beer  
Number of Food Vendors: 0  
Number of Food Trucks: 0  
Food Cooked on-site: No Fuel(s) to be used:  
Number of Item Vendors: 0 Number of Service Vendors: 0  
Number & Sizes of Tents: 6 - 10x10 pop up tents Provider and Phone: Owned by Golden Driller Racing - Tents spaced per TFD guidelines (12 feet separation between every 400 square feet of tent)  
Number of Inflatables: No 0 Provider and Phone: NA  
Number of Amusement Rides: No 0 Provider and Phone: NA  
Use of fireworks, rockets, lasers, or other pyrotechnics: No  
Provider and Phone: N/A

### **Security, Medical, Traffic Control, Crowd Management and Parking Plans**

---

Security and/or Police: Yes Contact, Email and Phone: TPD Special Events, 918-586-6054

Medical and/or First Aid Services: No Contact, Email and Phone: N/A

Traffic Control Barricade Company: No Contact, Email and Phone: N/A

Equipment Setup: Date: \_\_\_\_\_ Time: \_\_\_\_\_ Equipment Pickup: Date: \_\_\_\_\_ Time: \_\_\_\_\_

Crowd Management Fencing Company: Yes Contact, Email and Phone: Owned by Golden Driller Racing

Equipment Setup: Date: 03/28/2026 Time: 5:30 AM Equipment Pickup: Date: 03/28/2026 Time: 11:30 AM

Parking Type: Parking Garage, Street, ADA parking available, Paved Lot

Transportation Service: No service

Transportation Service: Contact, Email and Phone: N/A

### **Sponsor and Other Event Information**

---

Event Sponsor(s): Golden Driller Racing

Fleet Feet Tulsa

Santa Fe Square

Park: Yes Name of Park and Location: River Parks - East Trail

Drone: No

Portable Toilets: Yes Provider and Phone: On Call, 918-397-7787

Total Number of Portable Toilets: 7 Number of ADA Accessible Portable Toilets: 1

Equipment Setup: Date: 03/27/2026 Time: 3:00 PM

Equipment Pickup: Date: 03/30/2026 Time: 9:00 AM

Other Event Information: See Attachments

## **Entertainment and Related Activities**

---

Number of Stages: 0

Number of Performers/Bands: 0

Performer/Band name and music type: N/A

Sound Amplification: Yes

Start Time: 7:00 AM

Finish Time: 11:00 AM

Please describe the sound equipment that will be used for your event:

Small portable sound system

Sound checks conducted prior to the event: No

Start Time: N/A

Finish Time: N/A

Hot air balloons, fire lanterns or similar devices used at event: No Describe:

N/A

Use of any signs, banners, decorations, or special lighting used at event: No Describe:

N/A

## **Mitigation of Impact**

---

Please describe your plan for cleanup and removal of recyclable goods, waste and garbage during and after your event: Staff and volunteers to collect all trash to be removed to Golden Driller Racing dumpster.

Number of Trash Receptacles: 8

Number of Dumpsters: 1

Number of Recycling Containers: 2

Cleanup Service: No Provider and Phone: N/A

Presented Event Concept to:

Residents, Neighborhood Assn, Business Assn, Businesses

If not presented, please explain:

N/A

## **Affidavit of Applicant**

---

I certify that the information contained in this Application is true and correct to the best of my knowledge and belief. That I have read, understand, and agree to abide by the rules and regulations governing this Event. I agree to comply with all requirements of the City, County and State, and any other regulatory entity related to this Event. I agree to pay and be financially responsible for any costs and fees that may be incurred by the City of Tulsa due to the Event. I further agree to indemnify and hold harmless the City of Tulsa, and all City of Tulsa officers, employees, agents, representatives, from any claims (including cost of defending such claims) or damages that may arise from activities related to the Event. I understand that a Permit does not excuse my failure to comply with orders of law enforcement personnel, firefighters, City Event personnel, or emergency workers, and does not provide immunity from civil claims of third parties that are based upon injuries sustained at, or in conjunction with this Event.

Initials: On File

---

**For City of Tulsa Special Events Committee Use Only**

Date received: 01/06/2026      Date routed: 01/06/2026      Date for review: 01/21/2026

Special Events Committee Recommendation: \_\_\_\_\_ Yes ☐ No ☐ \_\_\_\_\_

Date routed to Mayor: \_\_\_\_\_ Mayor's Recommendation: Yes ☐ No ☐ \_\_\_\_\_

Date routed to Council: \_\_\_\_\_ City Council Approval: Yes ☐ No ☐ \_\_\_\_\_

Date Permit Issued: \_\_\_\_\_ Comments: SEC meeting 01/07/2026. Mayor agenda  
01/14/2026. City Council agenda 01/21/2026.

---

# Fleet Feet Blue Dome 5k # 9 Tulsa, OK – 5,000 meters

**Start/Finish:** : On Frankfort, in between 2<sup>nd</sup> and 3<sup>rd</sup> St, directly in line with the south edge of the tan brick building, in between Fleet Feet's parking lot & the parking lot (open lot) on the NW corner of 3<sup>rd</sup> and Frankfort.

**1K/4k:** On 6<sup>th</sup> St., 3 m east of the front doors of 2 W. 6<sup>th</sup> St, the building on the SW corner of 6<sup>th</sup> & Main (GPS 36.150473 -95.9899757)

**2k/3k:** On 1<sup>st</sup> St, at the east edge of the deliveries gate entrance for the BOK Center. (GPS 36.153427 -95.997175)

**2.5k: Turnaround:** On Heavy Traffic Way, underneath the 3<sup>rd</sup> St overpass, 2 meters north of the center girder of the overpass.

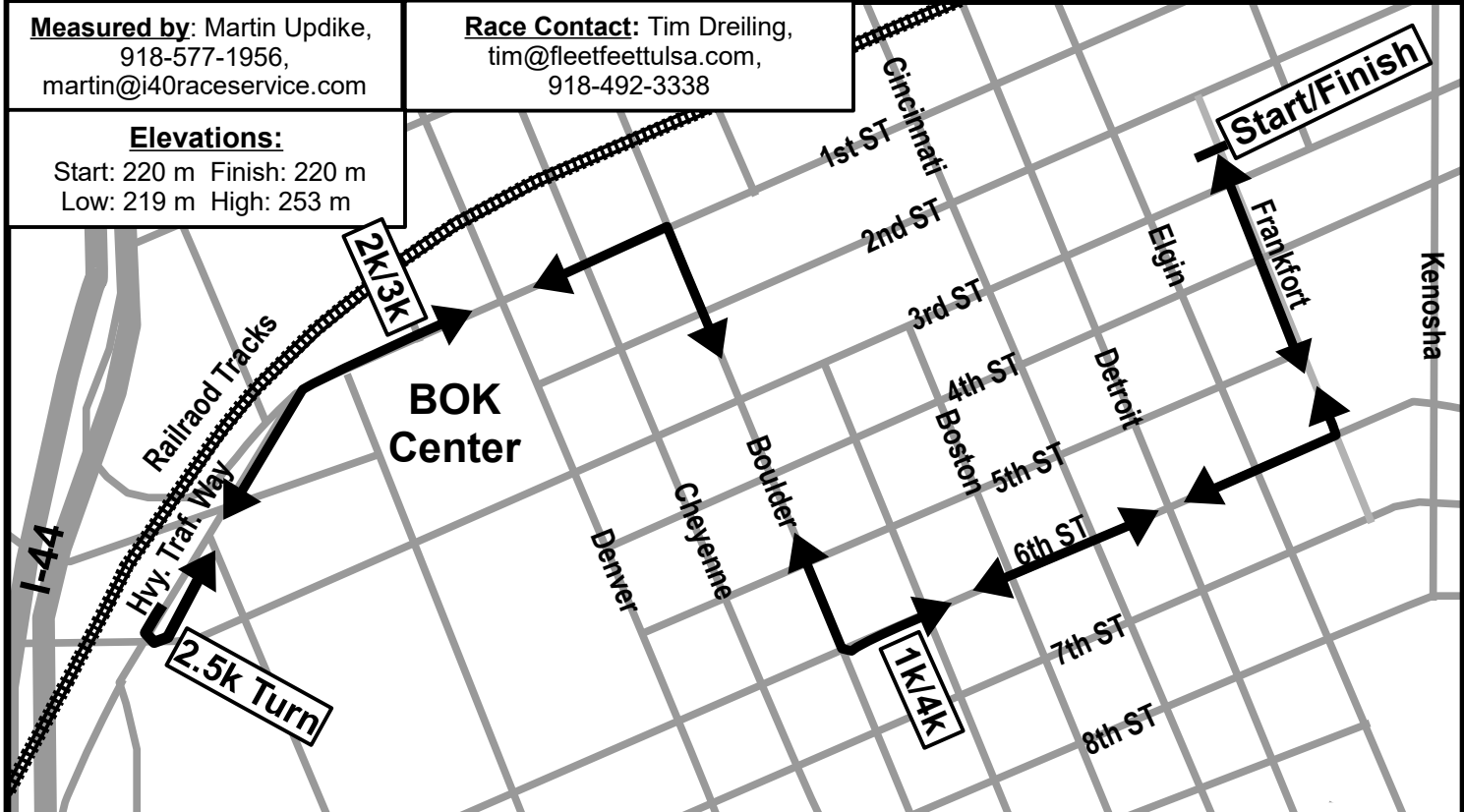
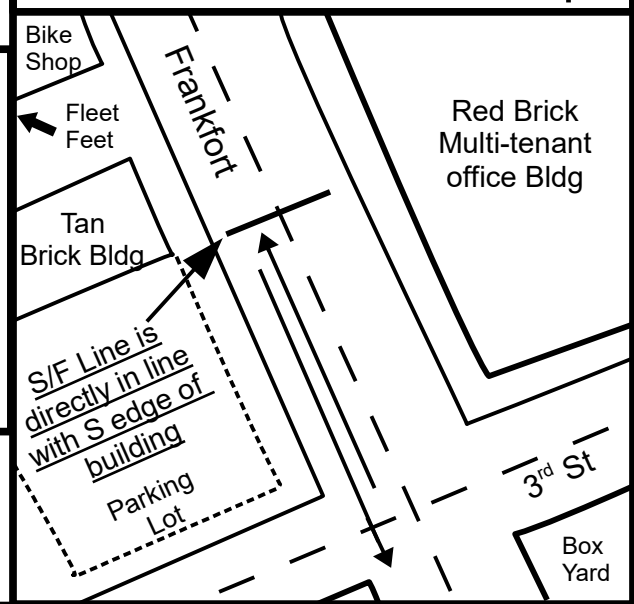
**Measured by:** Martin Updike,  
918-577-1956,  
martin@i40raceservice.com

**Race Contact:** Tim Dreiling,  
tim@fleetfeettulsa.com,  
918-492-3338


## Elevations:

Start: 220 m Finish: 220 m  
Low: 219 m High: 253 m

## Start/Finish Detail Map

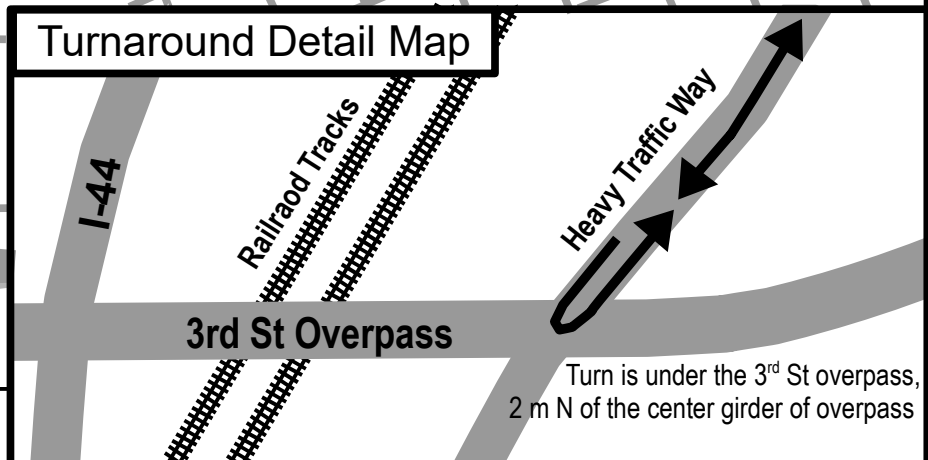


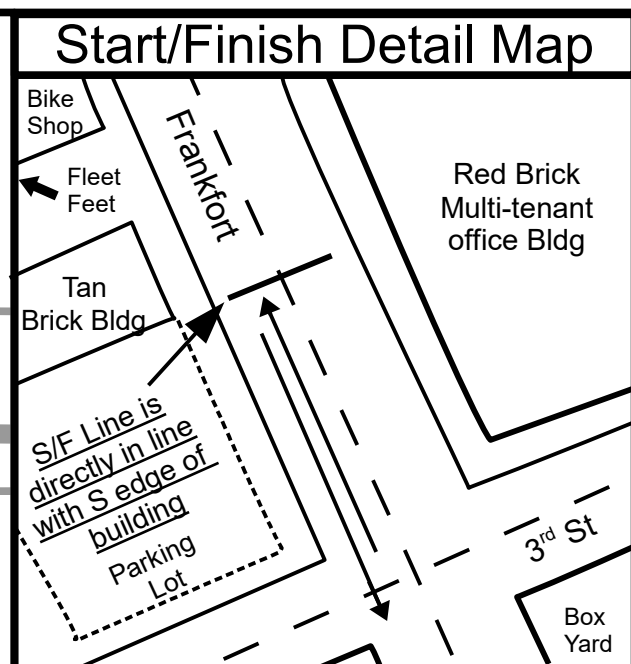
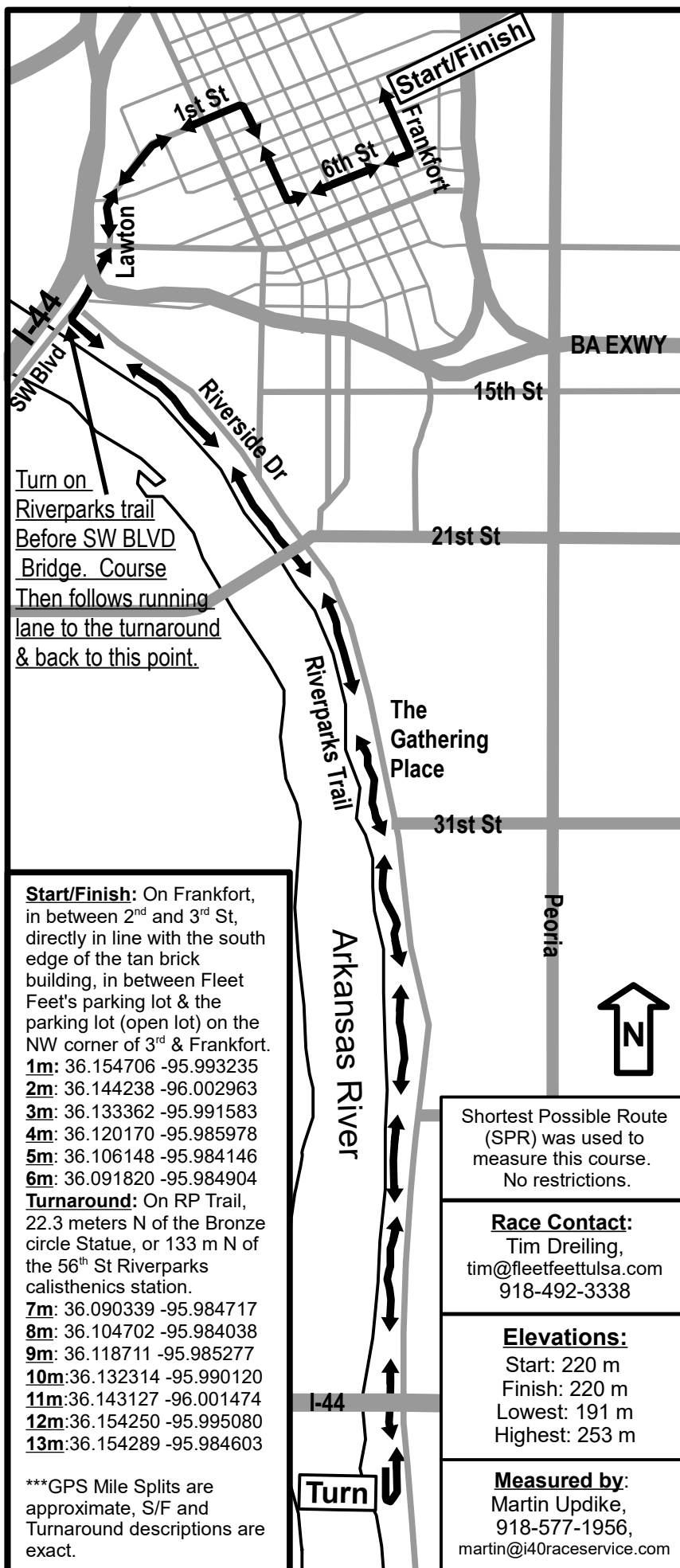
OSU  
Medical



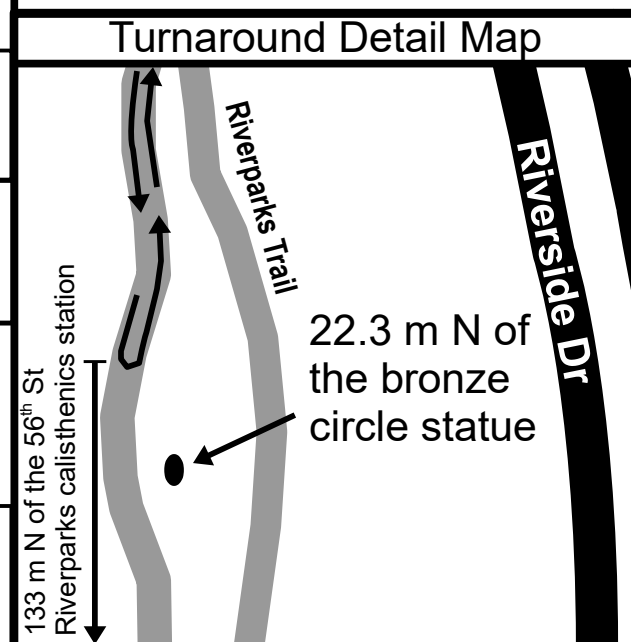
Shortest Possible Route (SPR) was used to measure this course. No restrictions.

## Turnaround Detail Map





## Fleet Feet Blue Dome Half Marathon #3 Tulsa, OK – 21.0975 kilometers



Shortest Possible Route (SPR) was used to measure this course.  
No restrictions.

**Race Contact:**  
Tim Dreiling,  
tim@fleetfeettulsa.com  
918-492-3338

**Elevations:**  
Start: 220 m  
Finish: 220 m  
Lowest: 191 m  
Highest: 253 m

**Measured by:**  
Martin Updike,  
918-577-1956,  
martin@i40raceservice.com



