



City of Tulsa

FILM PERMIT APPLICATION

Summary of Production

Production Title: "Tulsa King" Season Four Date(s) of Project: May 16 - 19, 2026

Location: Starting Address: River West Festival Park, 2100 S Jackson Ave Council District(s): 2, 3, 4, 5, 1

Ending Address: Tulsa Theater, 105 W Reconciliation Way

Film Description: "Tulsa King" Season Four, Paramount+ Television Series, Establishing and B Roll Photography Camera and Drone Units. King Street Productions Inc., 1515 Broadway, 29th Floor, New York, NY 10036. See attachment(s). Due to weather, road construction, scheduling conflicts, or unforeseen circumstances, the dates, locations, and times are subject to change.

Production Category: Episodic Television, Short Film, B-Roll Film

Production Includes: Public Right-of-Way, No Parking Signage, Public Park, Street Closure, Camera Vehicles, Drone, Private Property, Intermittent Traffic Control, Tent/Canopy

Number of Crew/Cast: 40 Number of Crew/Cast Vehicles: 40 Number of Equipment Vehicles: 2

Production Manager, Applicant and Location Manager Information

Production Company: King Street Productions Website: https://www.paramountplus.com/shows/tulsa-king/

Production Manager: Christian Agypt
Email: christian.egypt@gmail.com Phone: 847-830-2921

Applicant Name: Kevin Foster
Email: foster_kevin@me.com Phone: 310-795-3383

Location Manager: Kevin Foster
Email: foster_kevin@me.com Phone: 310-795-3383

On-site Contact: Luke Helms Mobile: 405-823-1411

Billing Contact: Inclined Productions, Inc. Phone: 310-795-3383

Billing Address: 1515 S BOULDER AVE W, Tulsa, OK 74119

Event Timeline and Lane/Street Closure Information

Production Starts: Date: 05/16/2026 Time: 7:00 AM

Street Closure for Production Start: Date: 05/17/2026 Time: 1:30 - 3:30 PM

Street(s) to be Closed for Production Start: See map. N Elgin Avenue between E Archer St. & E 1st Street

Intermittent Traffic Control Only: Date: 05/17/2026 Time: 8:00 AM - 8:00 PM

Street(s) to be Used for Intermittent Traffic Control Only: See maps
W Archer St.
N Tacoma Ave.
N Santa Fe Ave.
N Rosedale Ave.
E 5th St.
E 6th St.
E 7th St.
S Detroit Ave.
S Cincinnati Ave.
S Elgin Ave.
W 11st St.
S Main St.
W 12th St.
E 12th St.
W Reconciliation Way
N Boulder Ave.
N Cheyenne Ave.
W Cameron St.
N Main St.
N Boston Ave.
E Reconciliation Way
MLK Jr. Blvd.
U.S. Route 66 (Southwest Blvd.) Bridge
W 1st St.
W 2nd St.
W 3rd St.
S Boulder Ave.
S Cheyenne Ave.

Production Ends: Date: 05/19/2026 Time: 2:00 AM

Street Reopens after Production Ends: Date: 05/19/2026 Time: 2:00 AM

Using Traffic Control Barricade Company? No Contact, Email and Phone: N/A

Equipment Setup: Date: Time: **Equipment Pickup:** Date: Time:

Secondary Permits Required

Tent/Canopy: Tent or groupings Less than 400 sf Provider and Phone: N/A

Use of fireworks, rockets, lasers, or other pyrotechnics: No

Provider and Phone: N/A

Drone: Yes Drone Operator: Commercial Operator

If no Drone Operator License, please explain: Sam Windell (Drone Operator), 812-457-4862 (cell), Gung Ho.

Use of any signs, banners, decorations, or special lighting: No N/A

Crew/Cast Parking Type: Street, Parking Garage

If no parking, please explain:

City, County, River or Private Park: Yes Name of Park and Location: River West Festival Park (21st & Jackson Ave), River Parks (41st St Plaza), Veterans Park, 600 S Peoria Ave, Route 66 Neon Sign Park (1450 Southwest Blvd).

Portable Toilets: Yes Provider and Phone: Patriot Portable, Kyle Custer, 405-888-3202 (cell)

Equipment Setup: Date: 05/17/2026 Time: 7:00 AM Equipment Pickup: Date: 05/19/2026 Time: 7:00 AM

Security/Police: Yes Contact and Phone: Garland Anthony, Infinity Investigations and Protective Services LLC, 918-850-2739 (cell), garland@infinityinvestigations.com, TPD Special Events Unit, 918-586-6054

Medical/First Aid Services: Yes Contact and Phone: Mike (Pops) O'Banion, 918-605-6303 (cell)

Fire Department: No Contact and Phone: N/A

Mitigation of Impact

Please describe your plan for cleanup and removal of recyclable goods, waste and garbage during and after your event:

Production will provide trash receptacles and dispose of all trash properly.

Number of Trash Receptacles: 3 Number of Dumpsters: 1 Number of Recycling Containers: 1

Presented Event Concept to: Other Entities

If not present, please explain:

If Other Entities, Please Explain: Tulsa Film Office

Affidavit of Applicant

I certify that the information contained in this Application is true and correct to the best of my knowledge and belief. That I have read, understand, and agree to abide by the rules and regulations governing this Event. I agree to comply with all requirements of the City, County and State, and any other regulatory entity related to this Event. I agree to pay and be financially responsible for any costs and fees that may be incurred by the City of Tulsa due to the Event. I further agree to indemnify and hold harmless the City of Tulsa, and all City of Tulsa officers, employees, agents, representatives, from any claims (including cost of defending such claims) or damages that may arise from activities related to the Event. I understand that a Permit does not excuse my failure to comply with orders of law enforcement personnel, firefighters, City Event personnel, or emergency workers, and does not provide immunity from civil claims of third parties that are based upon injuries sustained at, or in conjunction with this Event.

Initials: KF

For City of Tulsa Special Events Committee Use Only

Date received: 05/07/2026 Date routed: 05/15/2026 Date for review: Email Review

Special Events Committee Recommendation: _____ Yes No _____

Date routed to Mayor: _____ Mayor's Recommendation: Yes No _____

Date routed to Council: _____ City Council Approval: Yes No _____

Date Permit Issued: _____ Comments: SEC meeting 05/20/2026

Application revised and complete 05/15/2026. Letter of Support received 05/15/2026.

TULSA KING

THE MAYO HOTEL
Penthouse, 115 W 5th Street, Tulsa 74103

Day 1
Sunday, May 17th
6:16 AM (Sunrise)

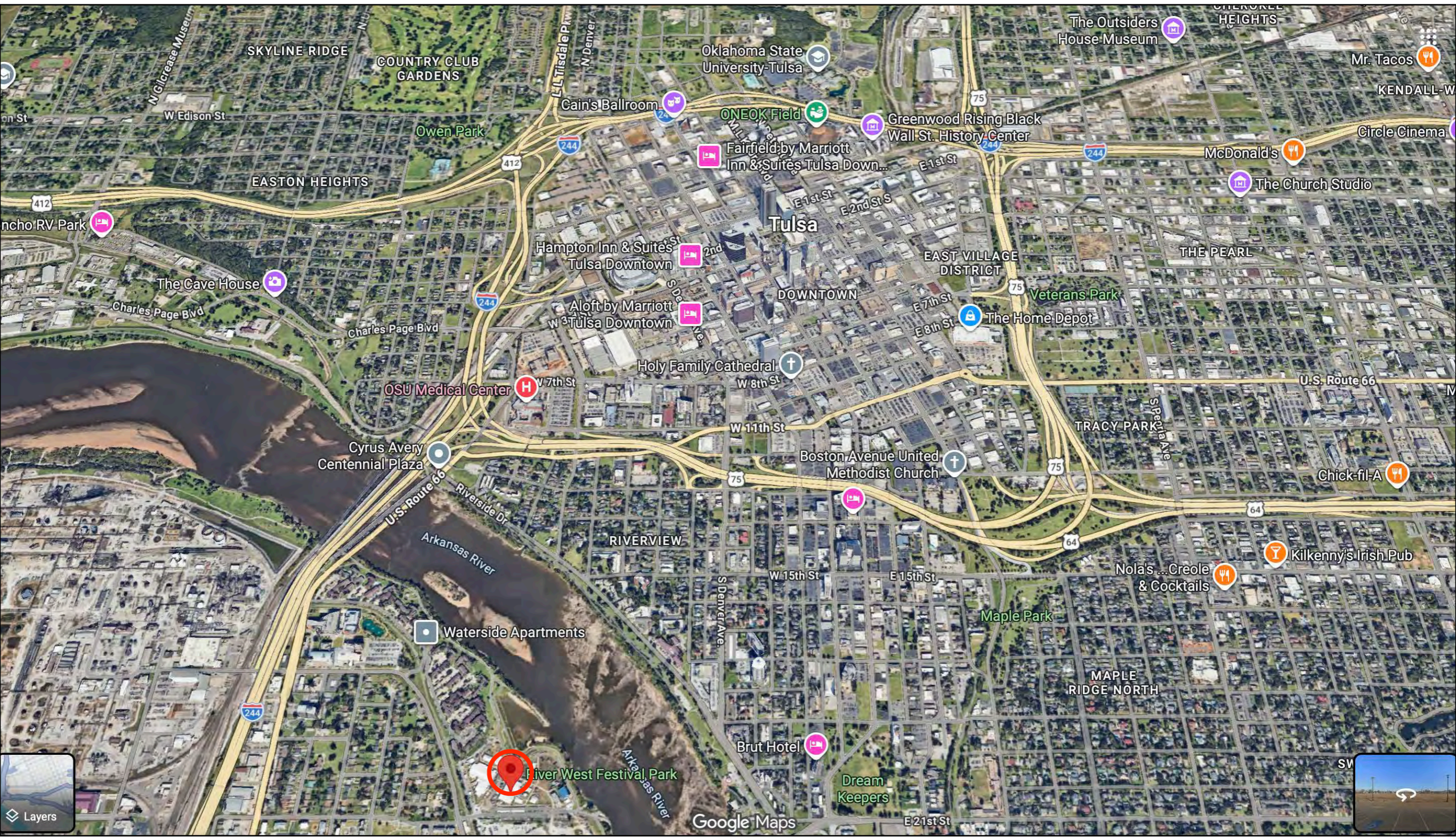


TIMELAPSE

TULSA KING

RIVER WEST FESTIVAL PARK
2100 S Jackson Avenue, Tulsa 74107

Day 1 / Loc# 1
Sunday, May 17th
7:00 AM to 9:00 AM



A-CAMERA / DRONE UNIT

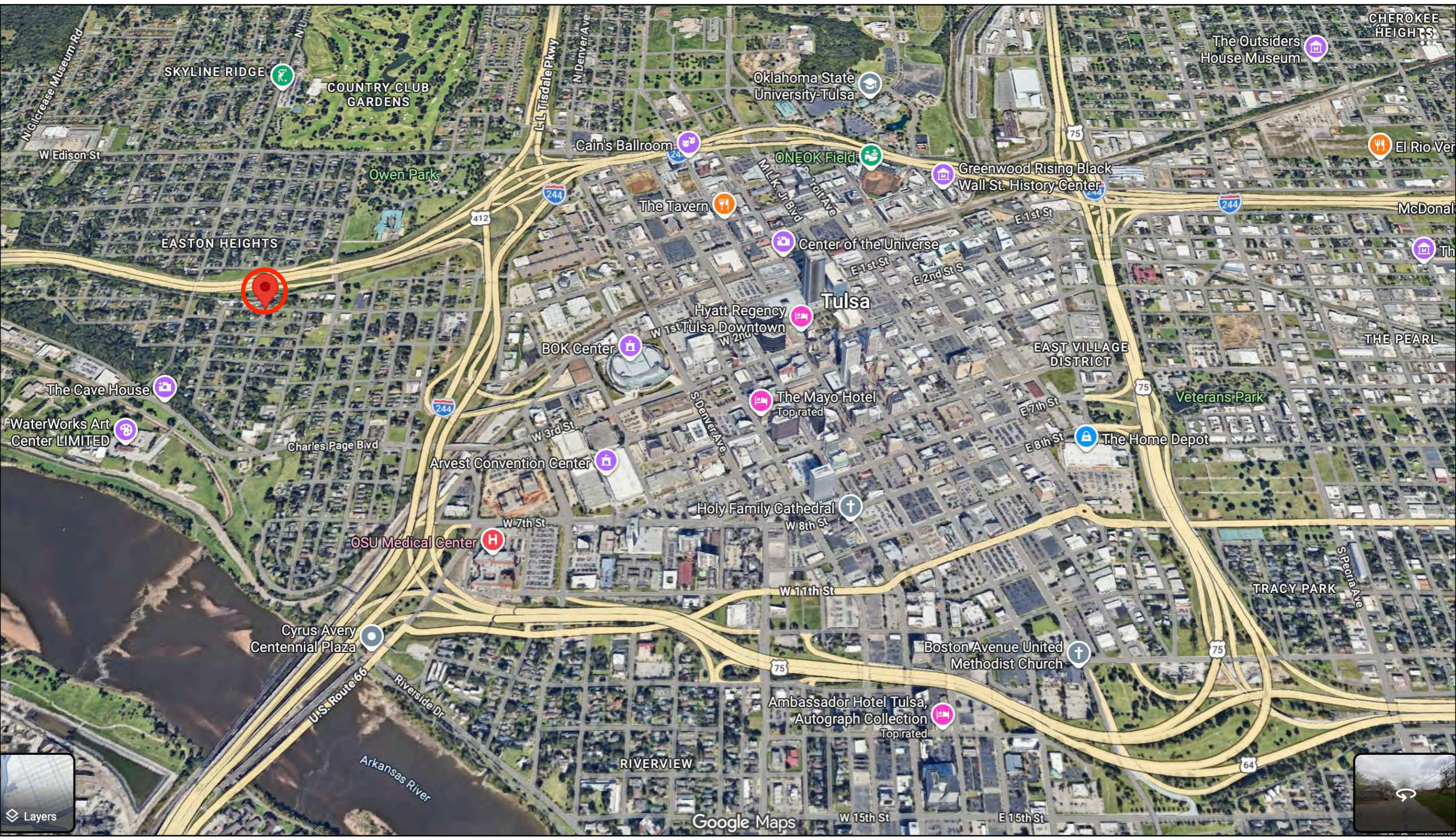


A-CAMERA / DRONE UNIT

TULSA KING

ROSEDALE / SUBURBAN SKYLINE
W Archer St. & N Santa Fe Ave, Tulsa 74127

Day 1 / Loc# 2
Sunday, May 17th
9:15 AM to 10:45 AM



A-CAMERA / DRONE UNIT



NO PARKING SIGNS
5-17 / 8:00 AM TO 12:00 PM

Request No Parking / Staging / Camera
W Archer St. (North Side)
b/w N Tacoma Ave. & N Rosedale Ave.
W Archer St. (South Side)
b/w N Santa Fe Ave. & N Rosedale Ave.

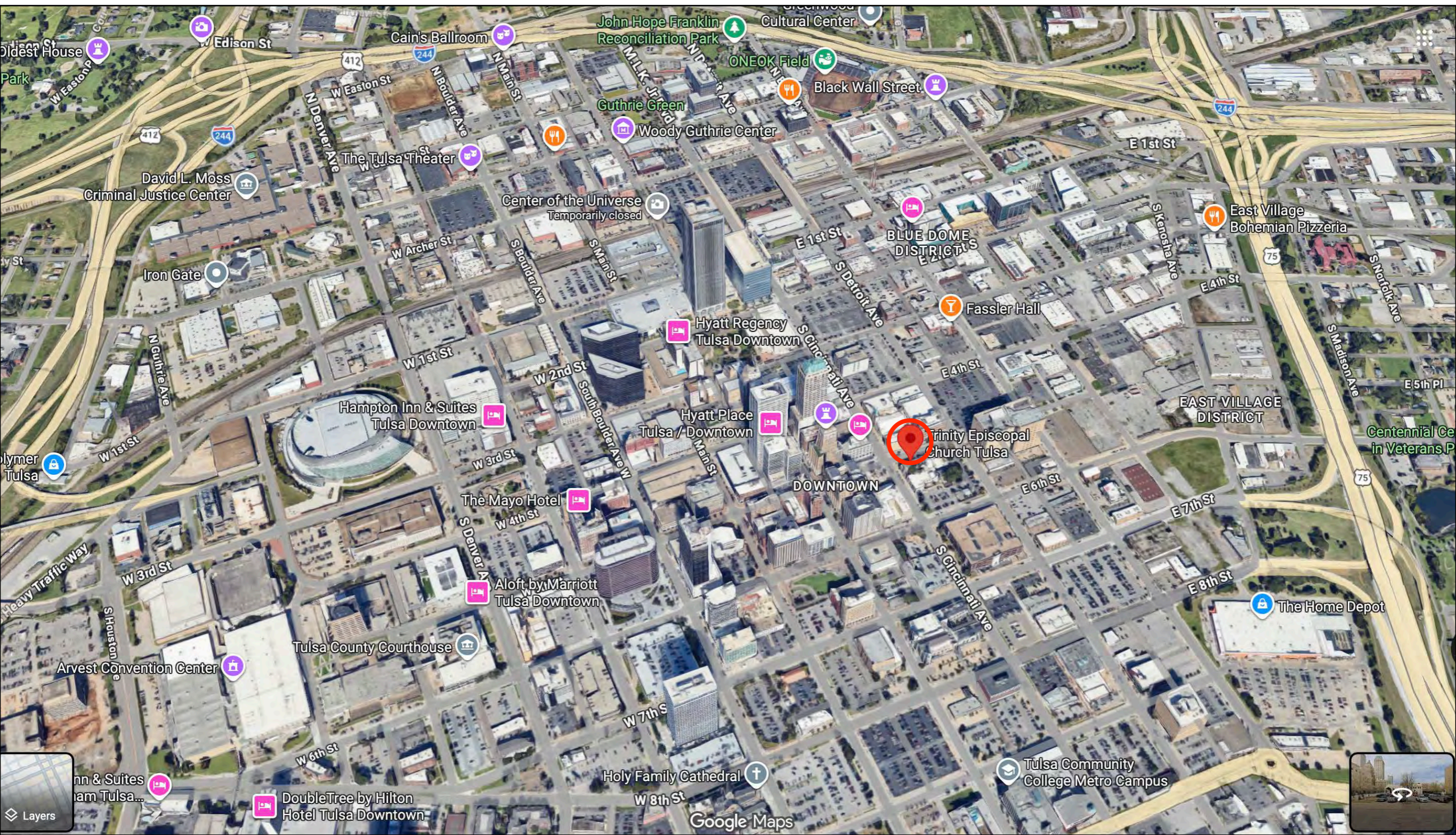
Request ITC
W Archer Street
b/w N Tacoma Ave. & N Rosedale Ave.

A-CAMERA / DRONE UNIT

TULSA KING

DOWNTOWN / TRINITY EPISCOPAL CHURCH
501 S Cincinatti Ave., Tulsa 74103

Day 1 / Loc# 3
Sunday, May 17th
11:00 AM to 12:30 PM



A-CAMERA / DRONE UNIT

NO PARKING SIGNS
5-17 / 9:00 AM TO 1:00 PM

Request No Parking / Camera / Staging
E 5th St. (North & South Sides)
b/w S Cincinatti Ave. & S Detroit Ave.
E 5th St. (South Side)
b/w S Detroit Ave. & S Elgin Ave.

Request No Parking / Camera / Staging
S Detroit Ave. b/w E 5th & E 6th St. (East Side)

Request ITC
E 5th Street
b/w S. Cincinatti Ave. & Elgin Ave.
E 6th Street
b/w S Cincinatti Ave. & S Elgin Ave.
S Detroit Ave.
b/w E 4th St. & E 7th St.

Request No Parking / Camera / Staging
E 6th St. (North & South Sides)
b/w S Cincinatti Ave. & S Detroit Ave.
S Detroit Ave. (West Side)
b/w E 6th & E 7th St.

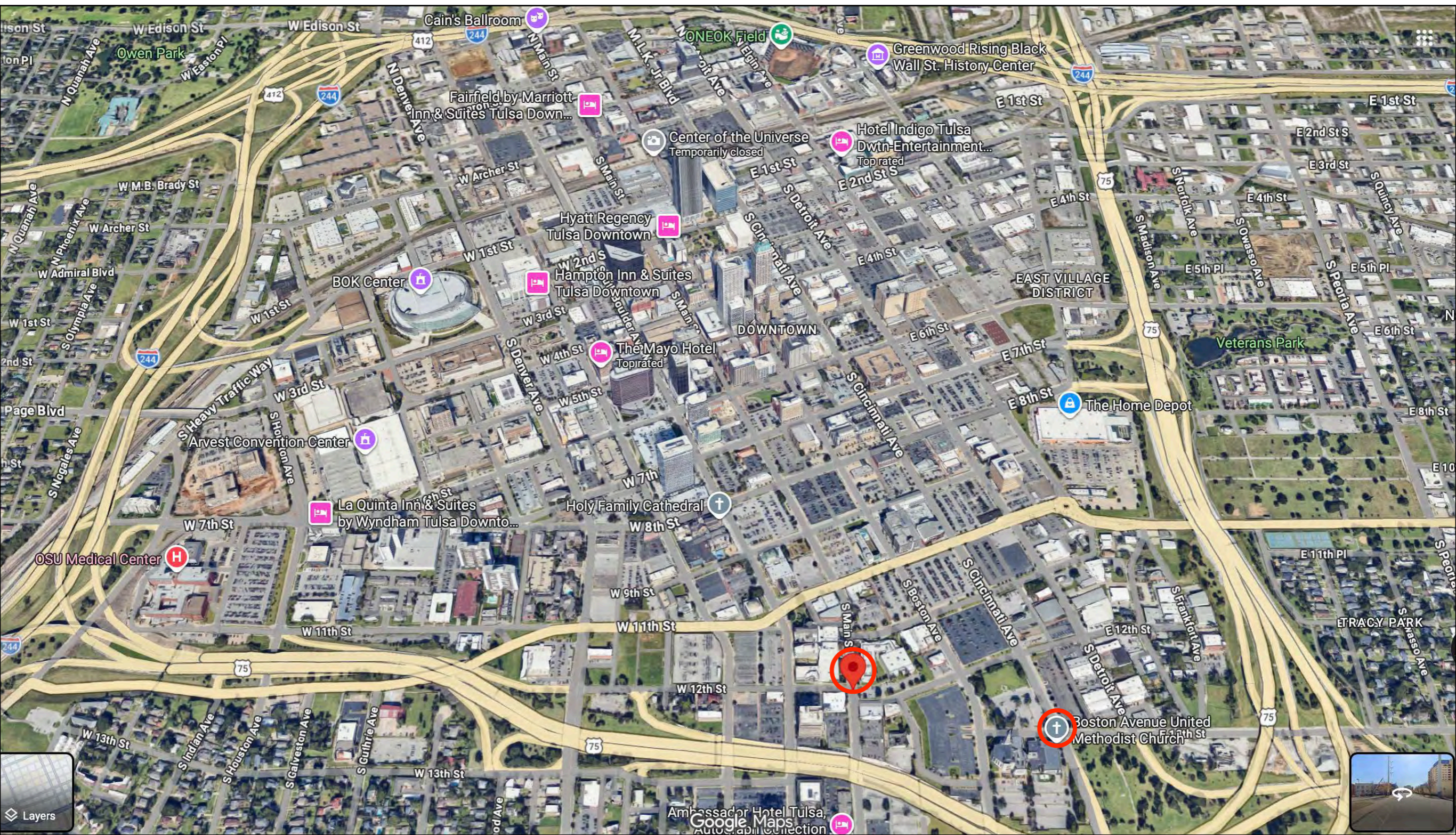


A-CAMERA / DRONE UNIT

TULSA KING

TULSA SKYLINE / SKYBRIDGE / CATHEDRAL
S Main Street & W 12th Street, Tulsa 74119
& Boston Avenue United Methodist Church

Day 1 / Loc# 4
Sunday, May 17th
12:30 PM to 1:00 PM



DRONE UNIT

TULSA KING

TULSA SKYLINE / SKYBRIDGE / CATHEDRAL
S Main Street & W 12th Street, Tulsa 74119

Day 1 / Loc# 4
Sunday, May 17th
12:30 PM to 1:00 PM



NO PARKING SIGNS
5-17 / 11:00 AM TO 3:00 PM

Request No Parking / Camera / Staging
S Main St. (East & West Sides)
b/w W 11th St. & W 12th St.
S Main St. (West Side)
b/w W 12th St. & E 12th St.

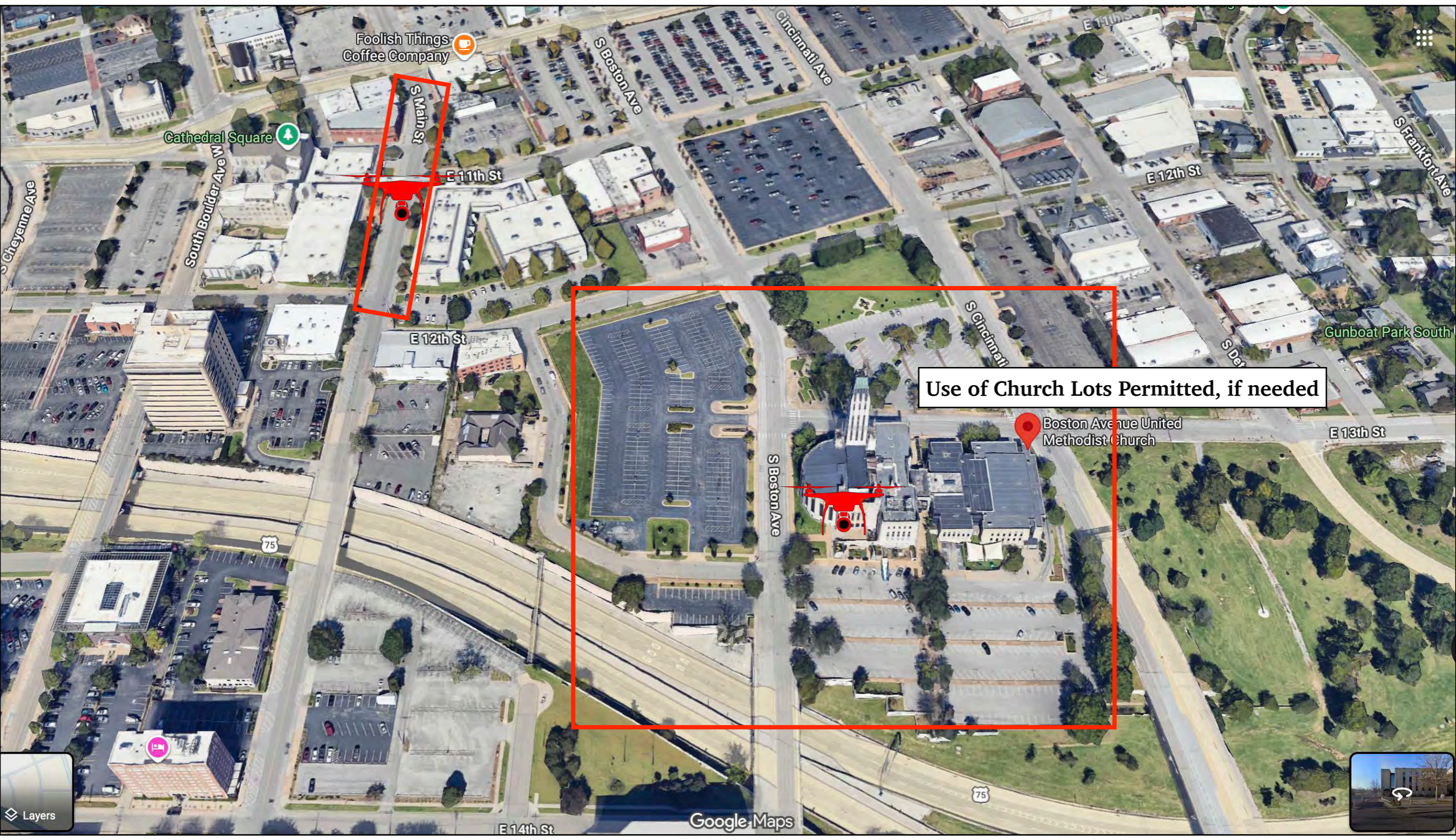
Request ITC
S Main Street
b/w W 11th St. & E 12 St.

DRONE UNIT ONLY

TULSA KING

TULSA SKYLINE / SKYBRIDGE / CATHEDRAL
Boston Avenue United Methodist Church
1301 S Boston Ave., Tulsa 74119

Day 1 / Loc# 4
Sunday, May 17th
12:30 PM to 1:00 PM

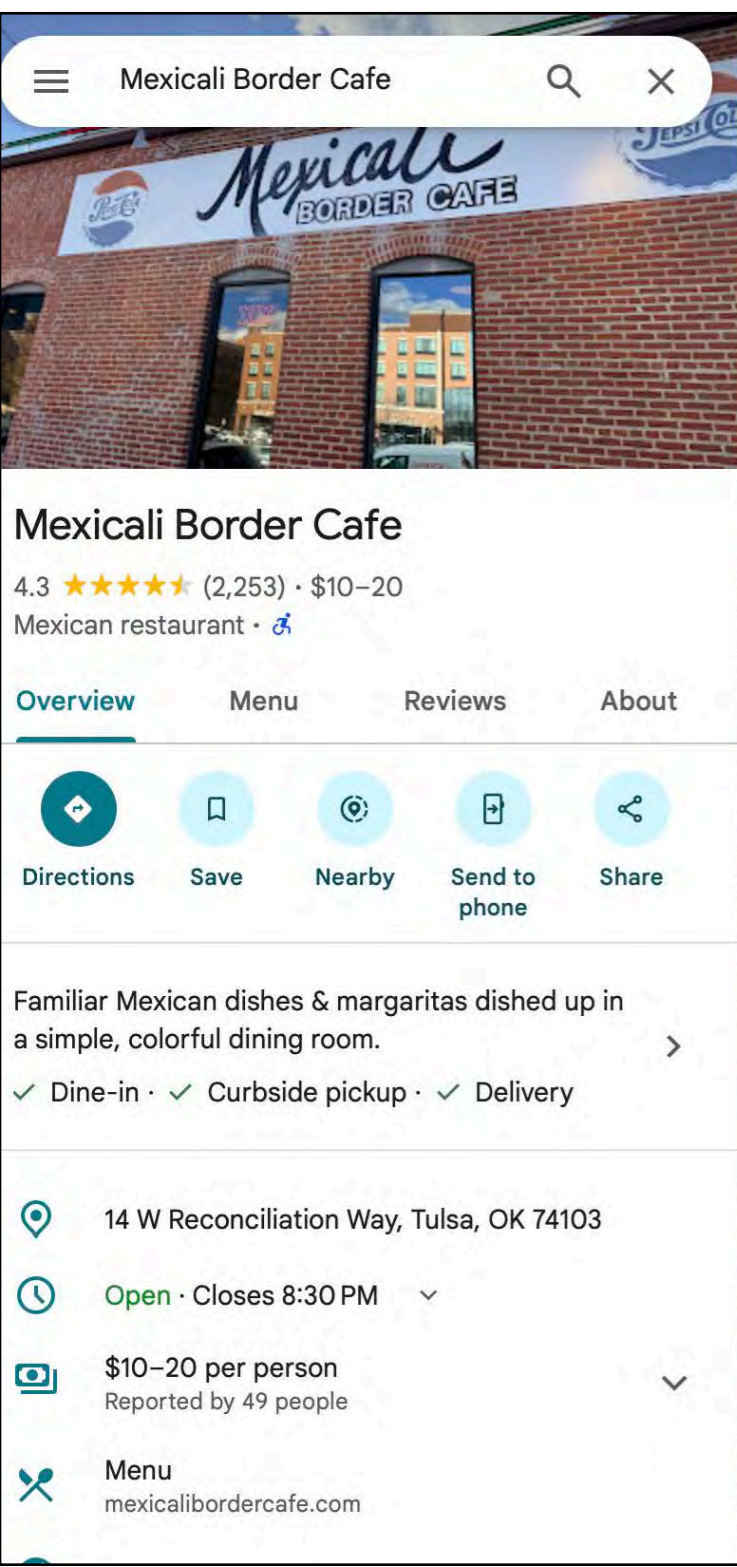


DRONE UNIT ONLY

TULSA KING

LUNCH (BUFFET)
Mexicali Border Cafe, 14 W Reconciliation Way, Tulsa 74103

Day 1
1:00 PM to 2:00 PM



Mexicali Border Cafe

4.3 ★★★★★ (2,253) · \$10–20
Mexican restaurant · 🌐

Overview Menu Reviews About

Directions Save Nearby Send to phone Share

Familiar Mexican dishes & margaritas dished up in a simple, colorful dining room. >

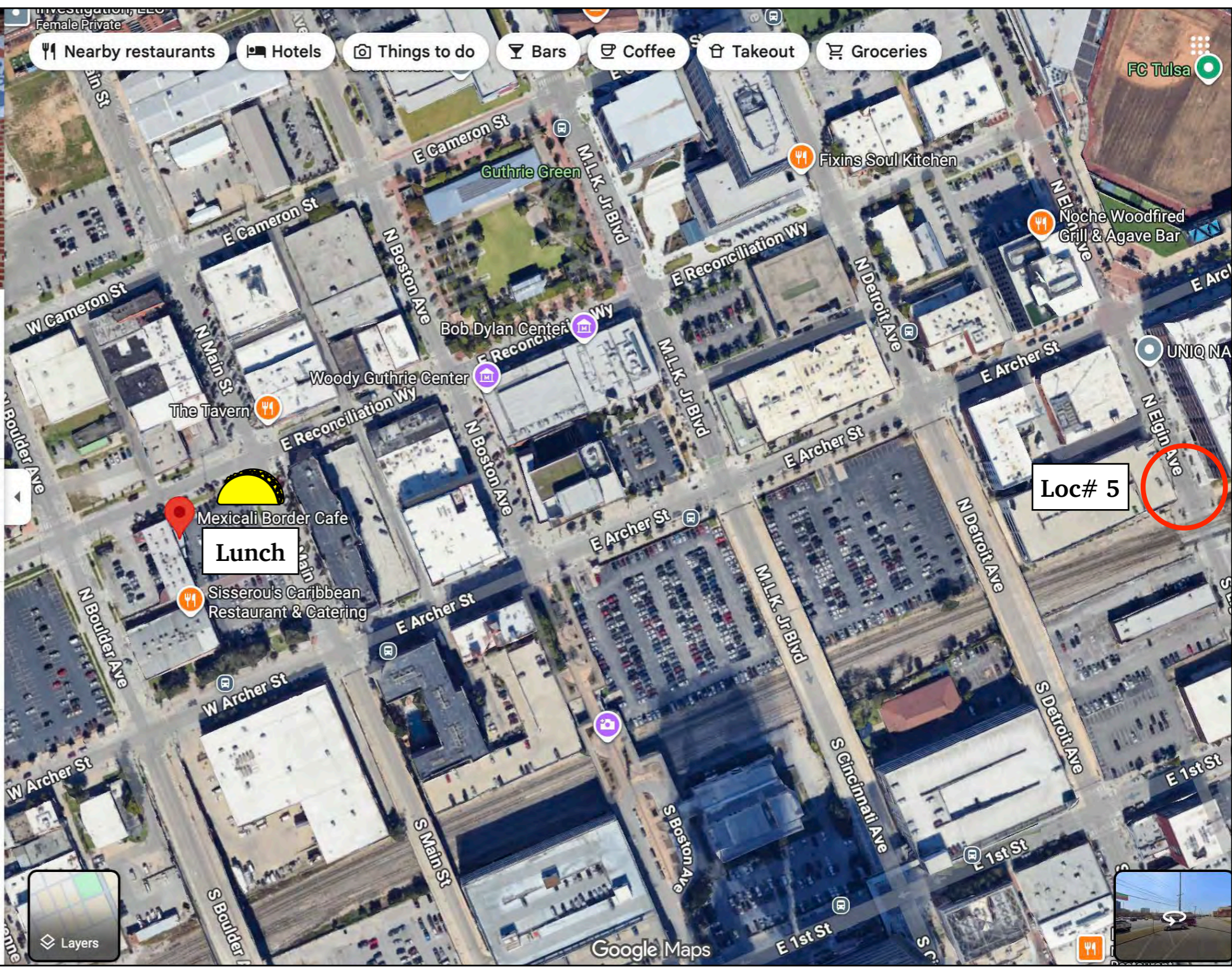
✓ Dine-in · ✓ Curbside pickup · ✓ Delivery

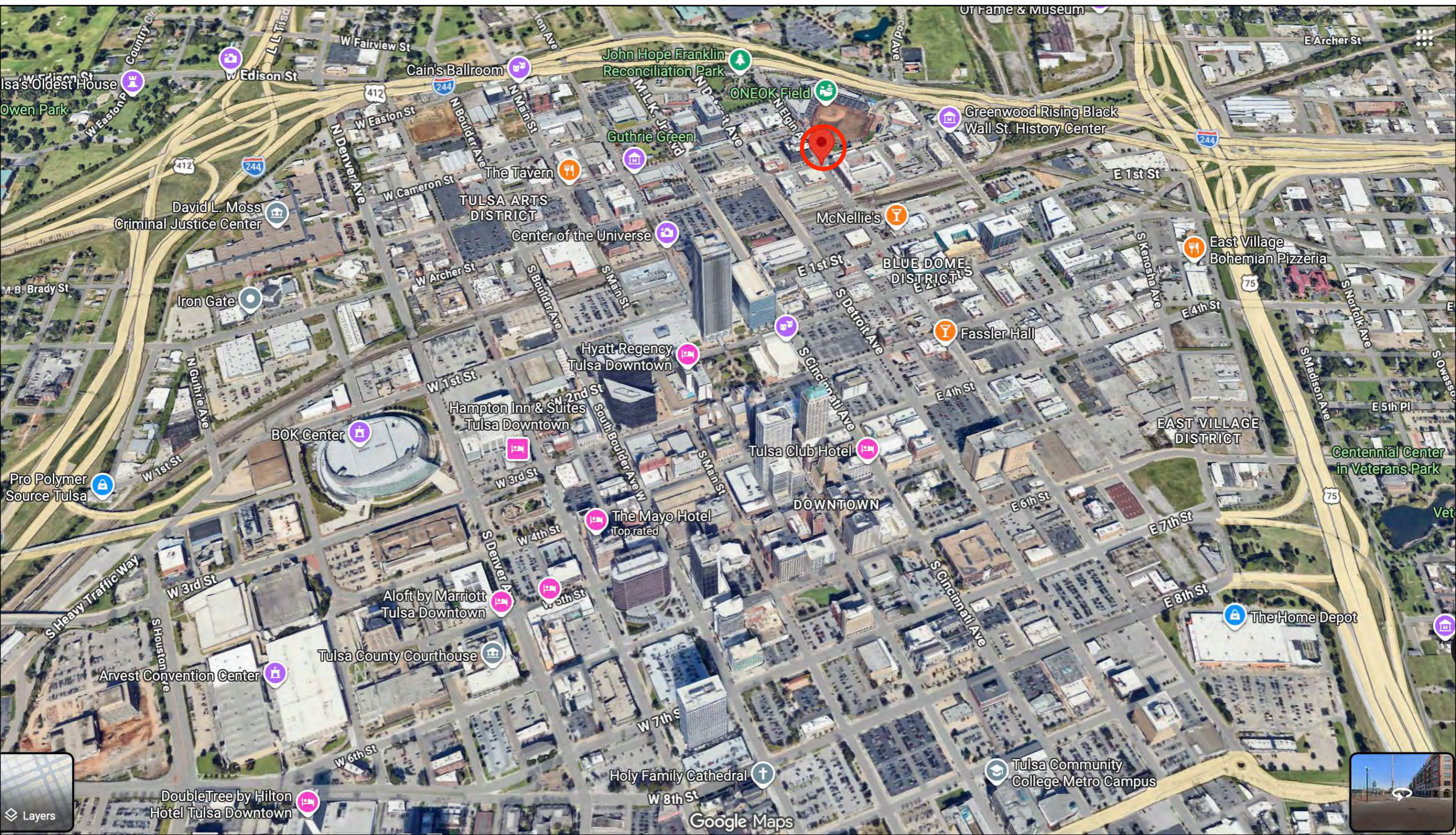
14 W Reconciliation Way, Tulsa, OK 74103

Open · Closes 8:30 PM ▾

\$10–20 per person
Reported by 49 people ▾

Menu
mexicalibordercafe.com



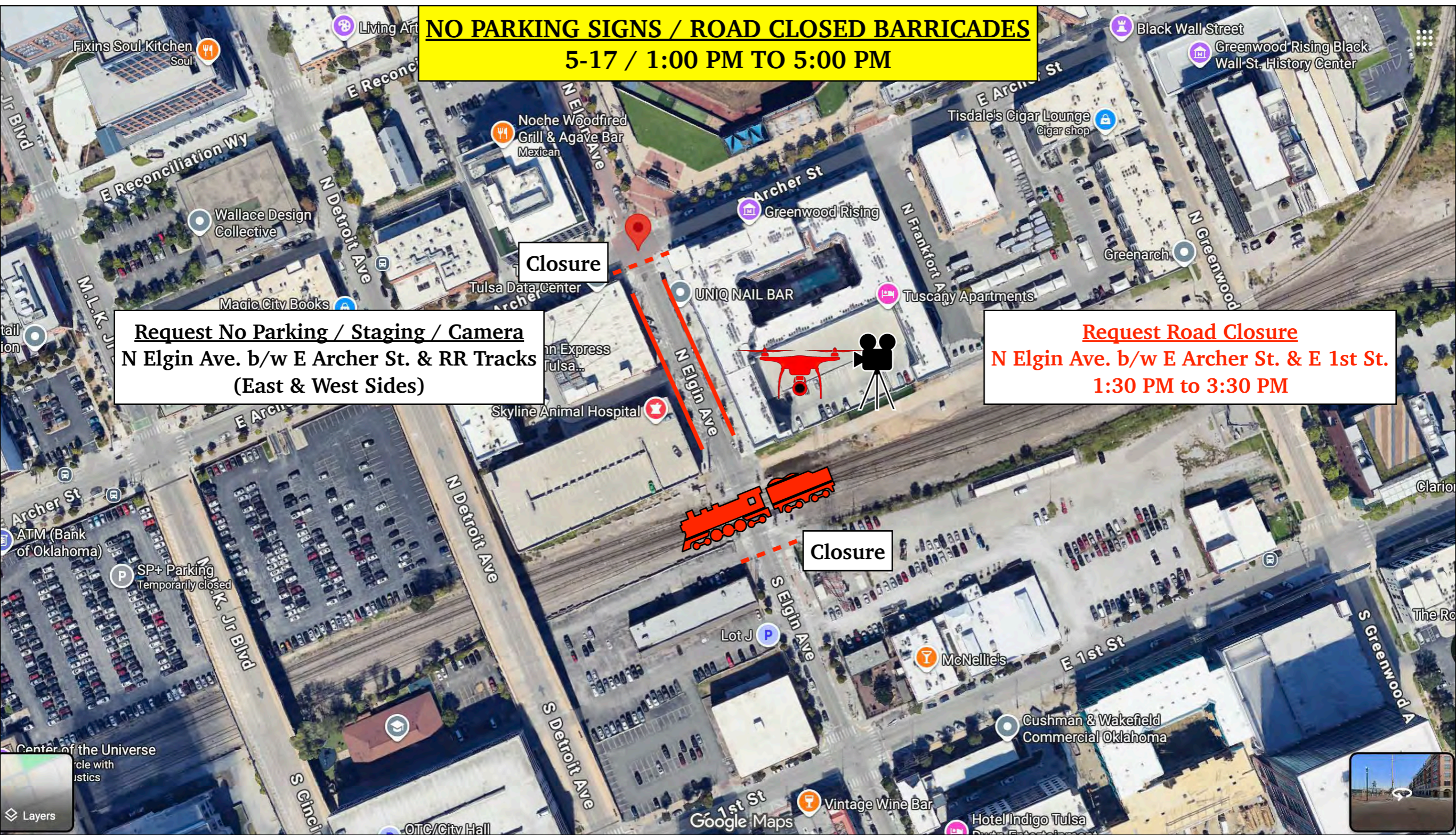


TULSA KING

GREENWOOD / RAILROAD CROSSING
N Elgin Ave. & E Archer St. (RR Tracks)

Day 1 / Loc# 5
Sunday, May 17th
2:00 PM to 3:00 PM

NO PARKING SIGNS / ROAD CLOSED BARRICADES
5-17 / 1:00 PM TO 5:00 PM



Request No Parking / Staging / Camera
N Elgin Ave. b/w E Archer St. & RR Tracks
(East & West Sides)

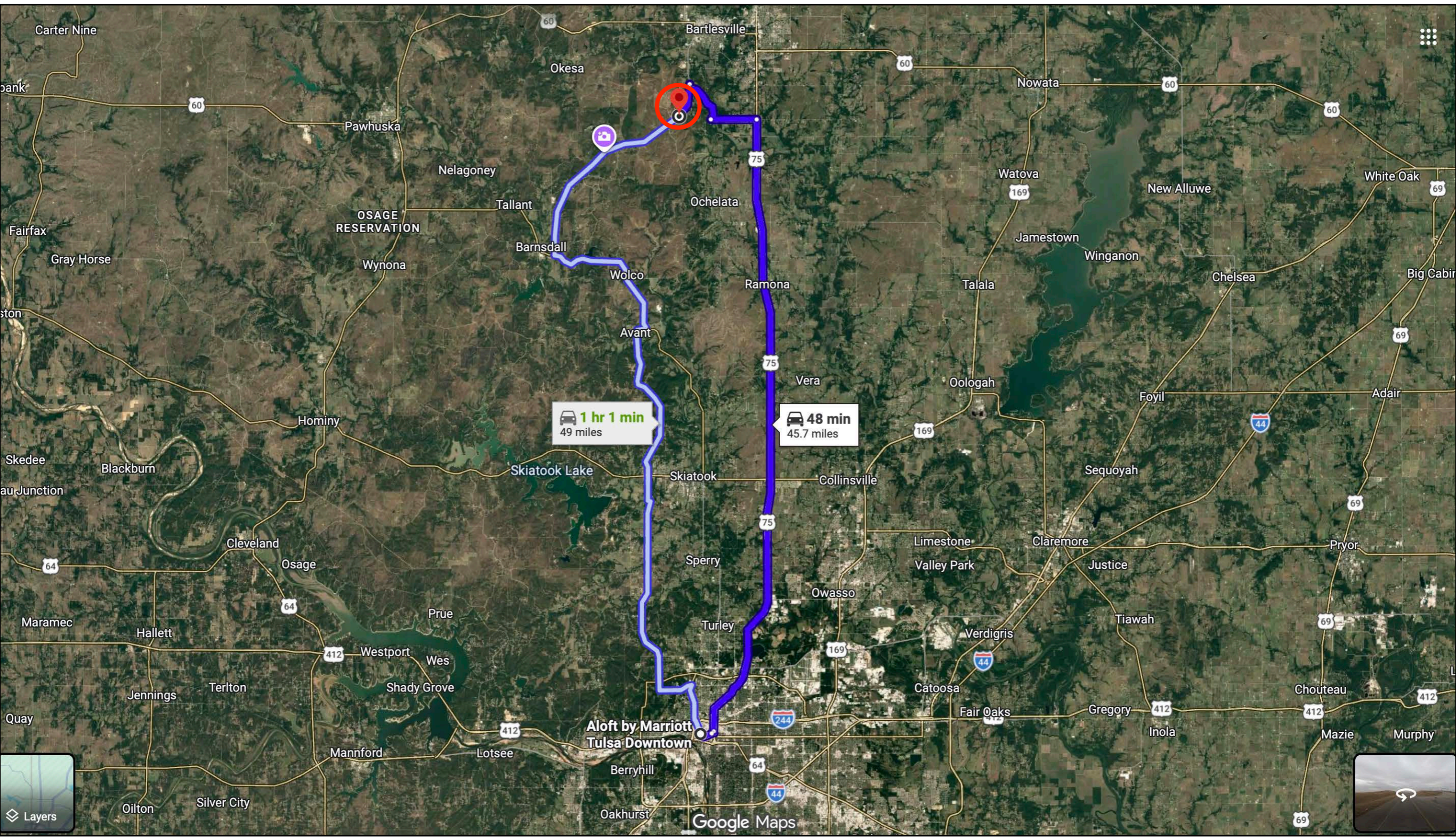
Request Road Closure
N Elgin Ave. b/w E Archer St. & E 1st St.
1:30 PM to 3:30 PM

A-CAMERA / DRONE UNIT / TIMELAPSE

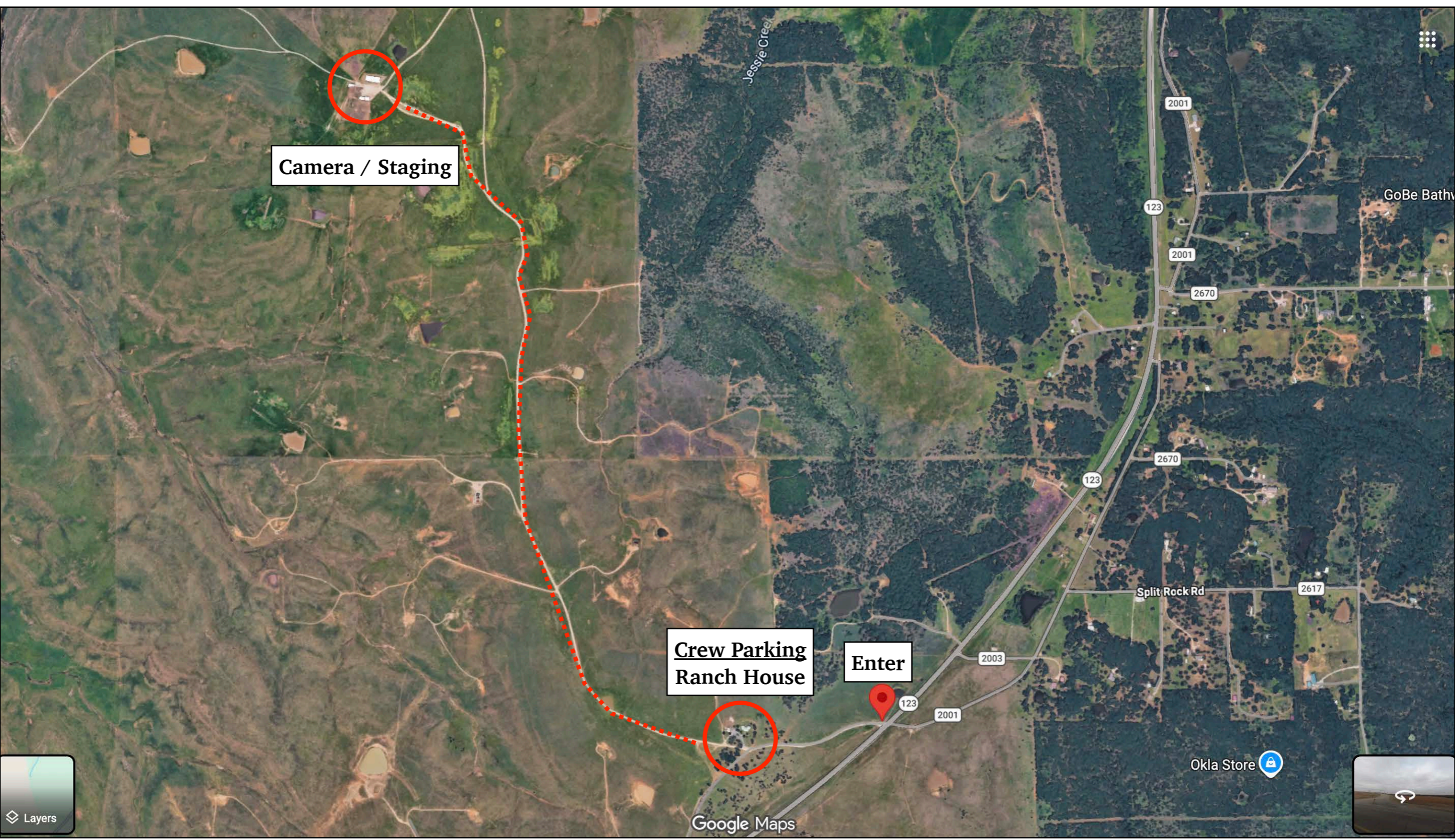
TULSA KING

RANCH / RURAL LIFE
Hughes Ranch
12051 Santee Highway 123, Bartlesville 74003

Day 1 / Loc# 6
Sunday, May 17th
4:00 PM to 8:30 PM



A-CAMERA / DRONE UNIT / TIMELAPSE



A-CAMERA / DRONE UNIT / TIMELAPSE



A-CAMERA / DRONE UNIT / TIMELAPSE