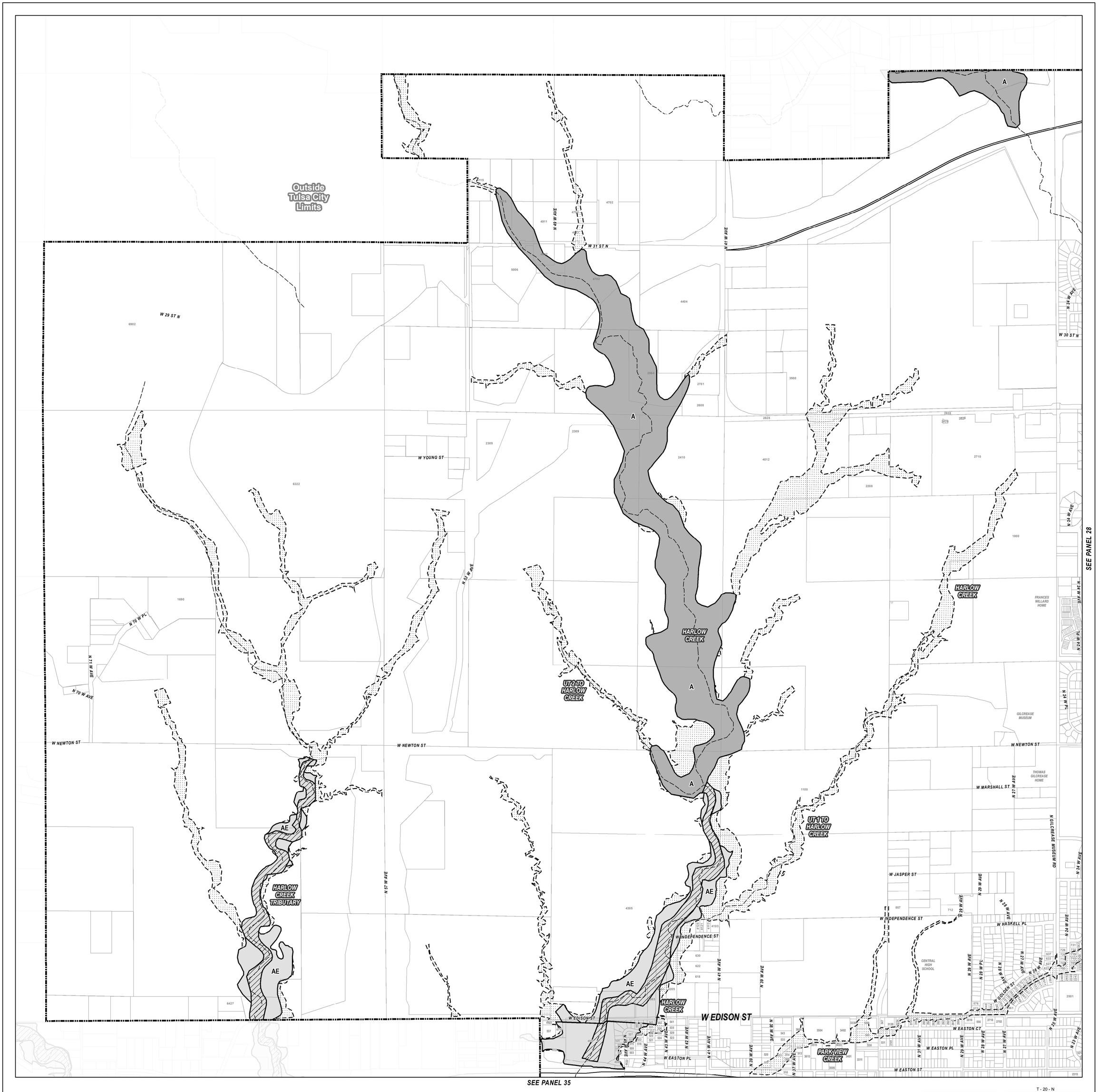

TULSA REGULATORY AND FEMA FLOODPLAINS

CITY OF Tulsa
A New Kind of Energy.

ENGINEERING SERVICES

CITY ENGINEER

DATE

NOTES:

MAPPED FLOODPLAIN BOUNDARIES ARE APPROXIMATE AND ARE FOR GENERAL REPRESENTATION ONLY. PLEASE CONTACT THE CITY OF TULSA CUSTOMER CARE CENTER AT (918) 596-2100 FOR MORE DETAILED FLOODPLAIN EVALUATIONS IN YOUR AREA.

Feet
0 400 800
1 inch = 800 feet

FEMA Floodway
AE FEMA Zone AE, Zone AO
A FEMA Zone A
FEMA Stream Centerlines
Tulsa Regulatory Floodplain
Tulsa Regulatory Shallow Flooding

* All properties touching or located within 50ft of the floodplain are labeled with the house number

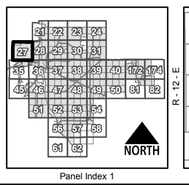

Panel Index 1



Panel Index 2