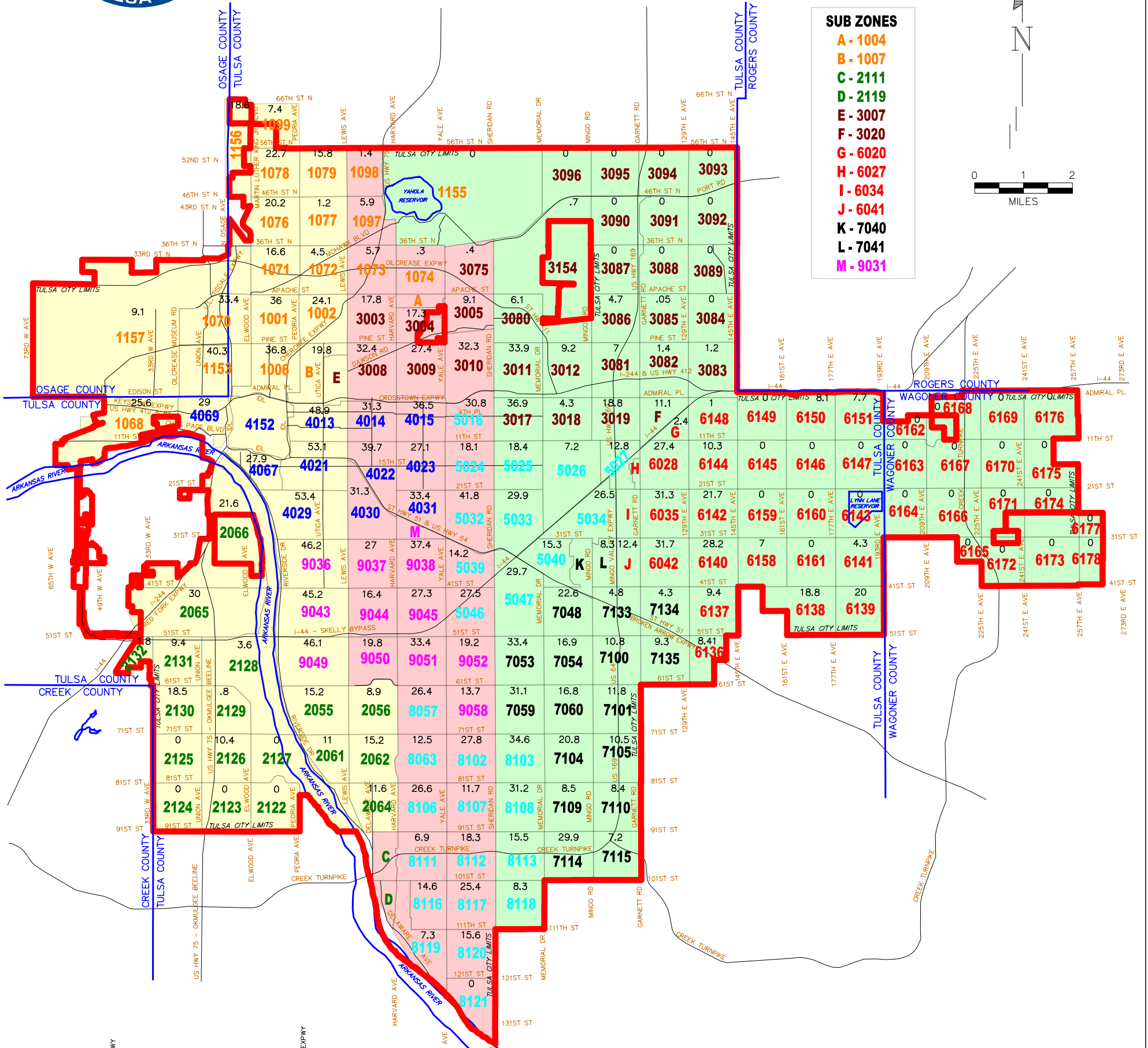
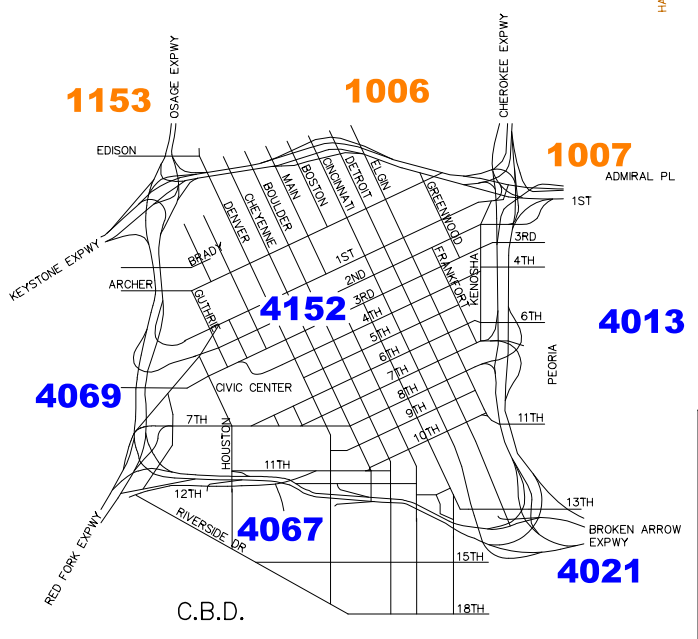
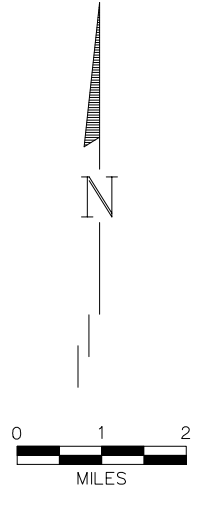


CITY OF TULSA RESIDENTIAL STREET SWEEPING PROGRAM MAP



- SUB ZONES**
- A - 1004
 - B - 1007
 - C - 2111
 - D - 2119
 - E - 3007
 - F - 3020
 - G - 6020
 - H - 6027
 - I - 6034
 - J - 6041
 - K - 7040
 - L - 7041
 - M - 9031



ZONE DATA

Area 1 (Yellow)	AREA 1 = 37 ZONES = 839.90 CURB MILES
Area 2 (Purple)	AREA 2 = 41 ZONES = 869.00 CURB MILES
Area 3 (Green)	AREA 3 = 58 ZONES = 872.86 CURB MILES
161 ZONES = 2,581.76 TOTAL CURB MILES X 4 CYCLES YEARLY = 10,327.04 CURB MILES	

SCHEDULE

MONTH	AREA		
	1	2	3
JANUARY			
FEBRUARY			
MARCH			
APRIL			
MAY			
JUNE			
JULY			
AUGUST			
SEPTEMBER			
OCTOBER			
NOVEMBER			
DECEMBER			

CURBED ARTERIAL DATA
 TOTAL CURB MILES = 631.5 X 8 CYCLES YEARLY = 5,052.0 CURB MILES

STREET SWEEPING PROGRAM MAP
TRAFFIC ENGINEERING SECTION
 CITY LIMITS LINE
 APPROVED _____
 REVISED 02-02-2015